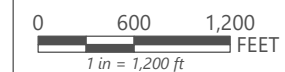
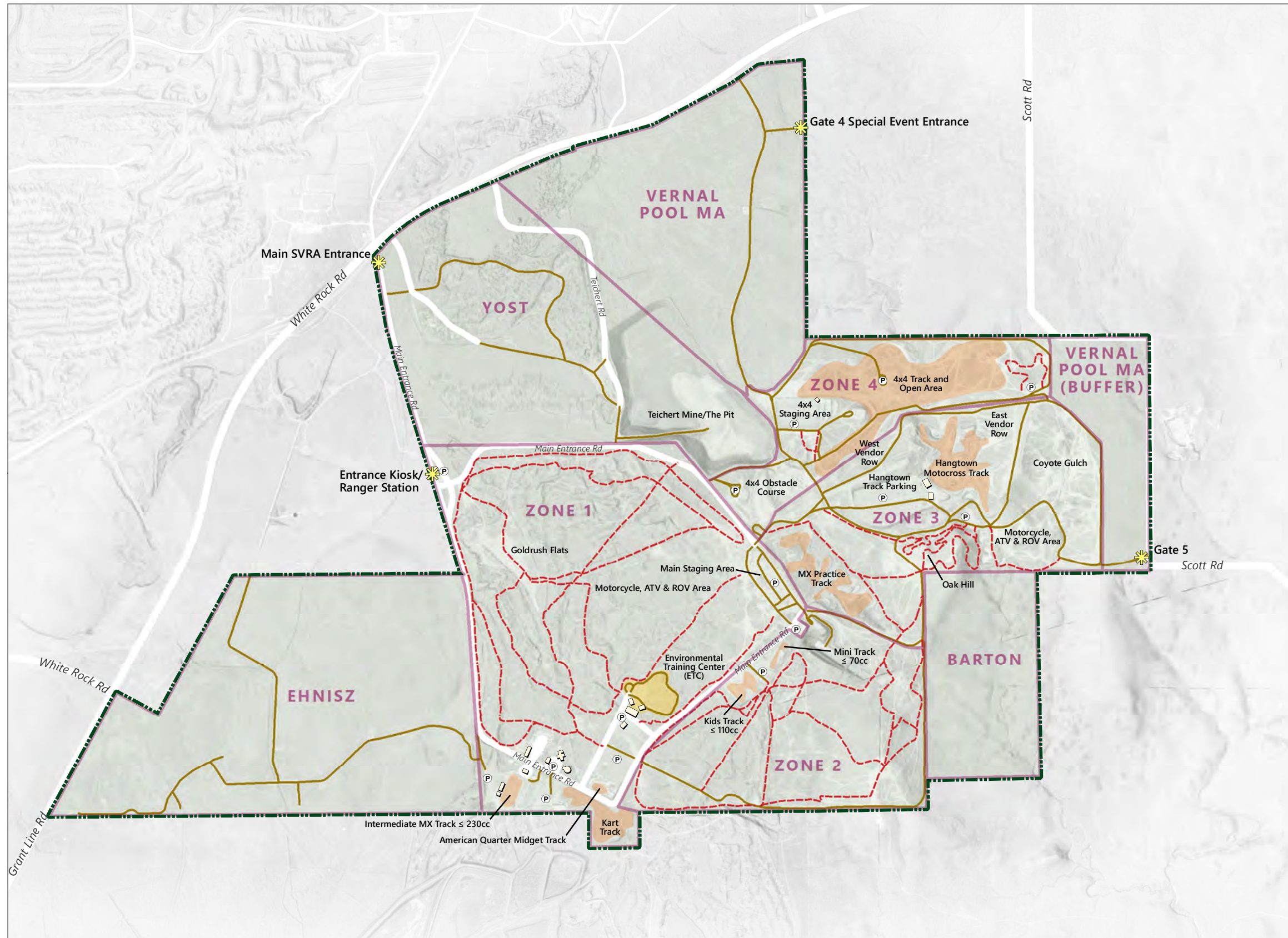


PRAIRIE CITY

STATE VEHICULAR RECREATION AREA

EXISTING PARKWIDE ROUTES

- Park Boundary
- Management Zone
- Park Entrance
- Parking
- Building
- Maintained Tracks Area
- Environmental Training Center
- Paved Road
- Dirt/Gravel Road
- Trail
- 10-foot Contour

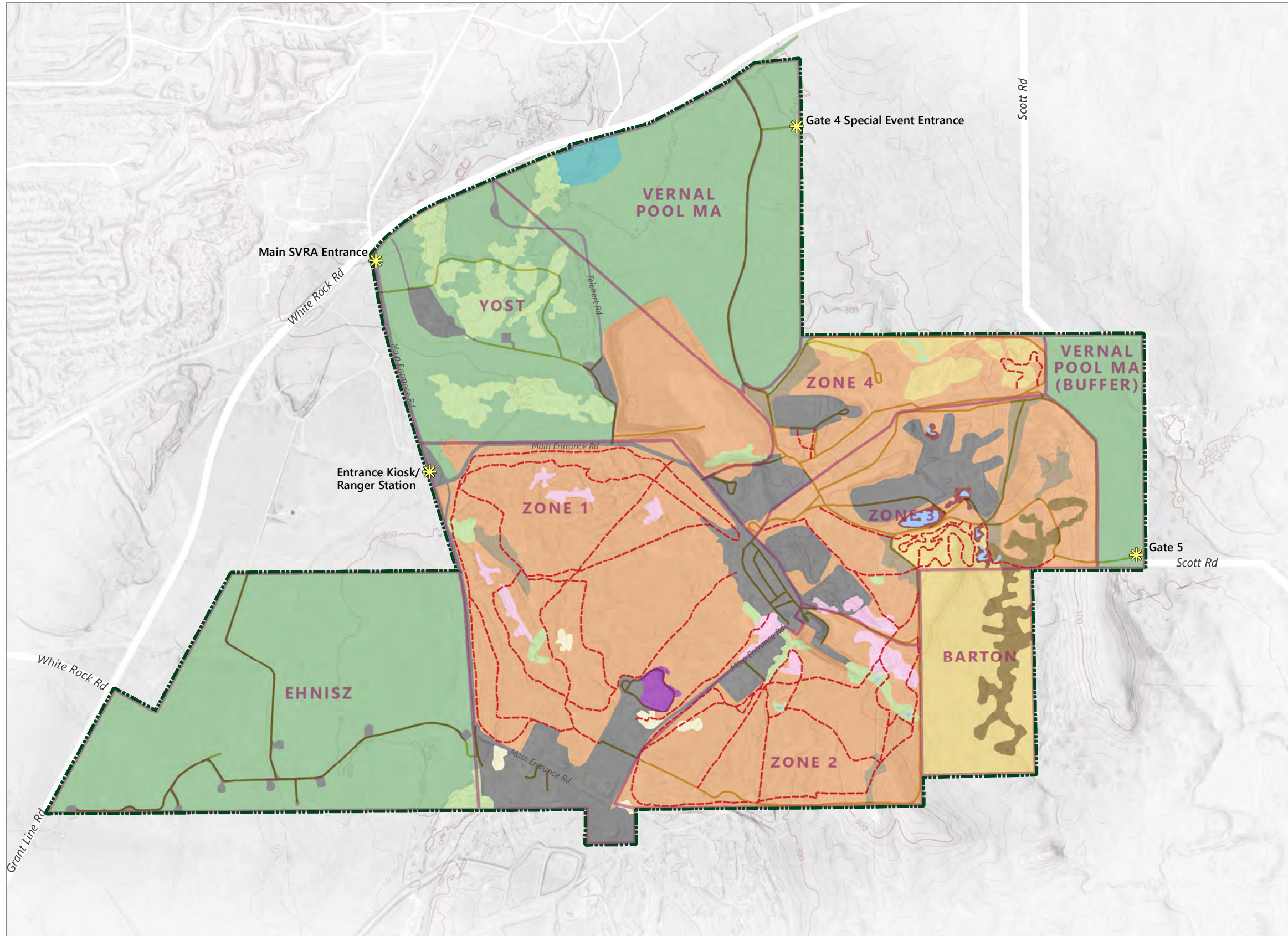


ESRI World Hillshade
20210027.02 GIS 004

Sources: Data received from CA State Parks in 2023

7/26/2023

DRAFT



PRAIRIE CITY

STATE VEHICULAR RECREATION AREA

LAND COVER/VEGETATION

- Park Boundary
- Management Zone
- Park Entrance
- Paved Road
- Dirt/Gravel Road
- Trail
- 10-foot Contour

Land Cover/Vegetation

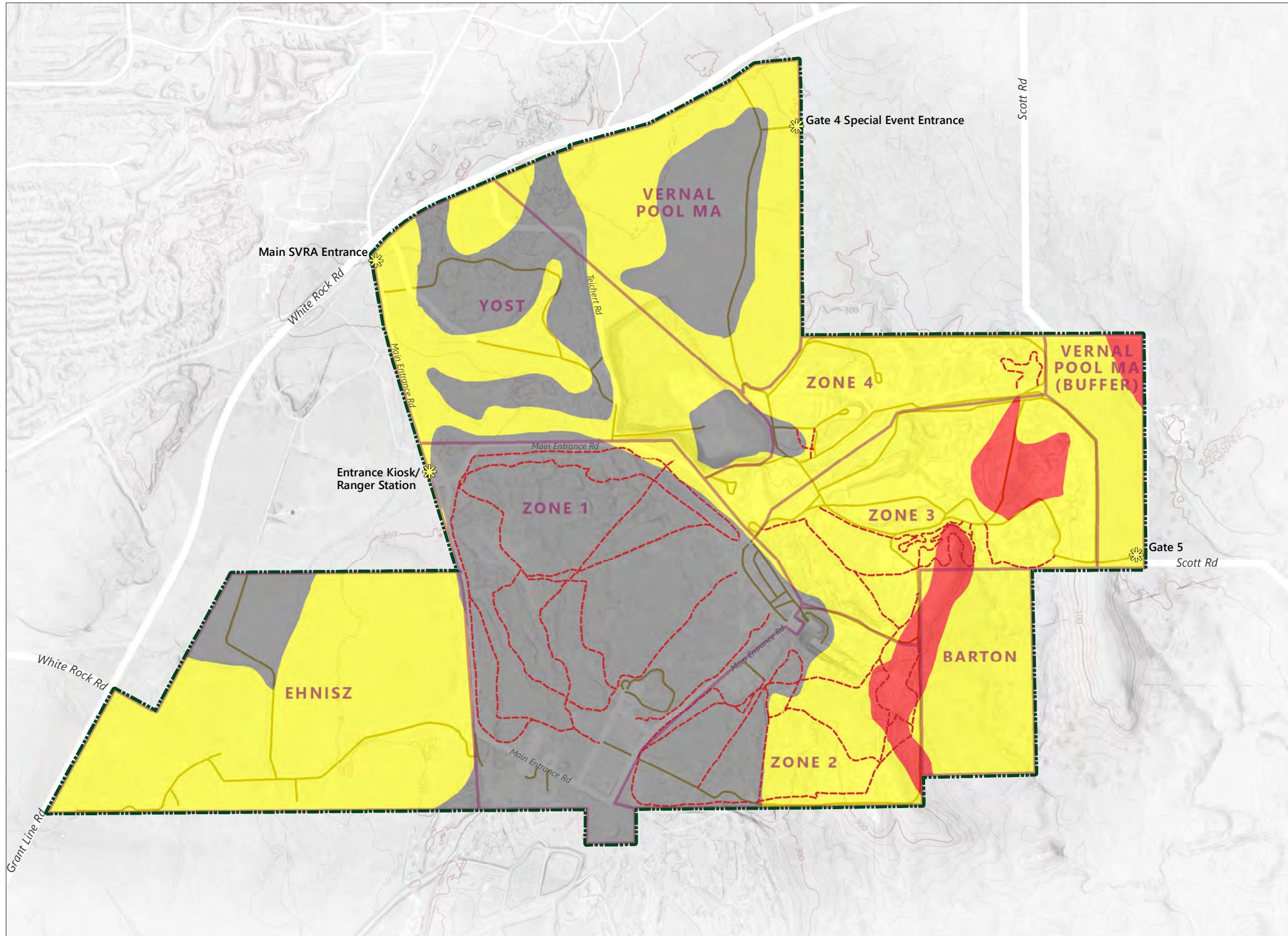
- California Annual and Perennial Grassland
- Mediterranean California naturalized annual and perennial grassland
- Blue Oak Woodland
- Coyote brush scrub
- Fremont Cottonwood
- Red Willow Thickets
- California Vernal Pool and Grassland Matrix
- Vernal pool/Swale
- Sandbar willow thickets
- Ornamental vegetation
- Barren
- Water
- Developed

ESRI World Hillshade
20210027.02 GIS 006

Sources: Data received from CA State Parks in 2023

7/26/2023

DRAFT



PRAIRIE CITY

STATE VEHICULAR RECREATION AREA

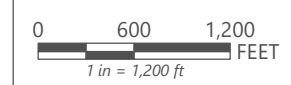
SOIL EROSION HAZARD (OFF-ROAD MOTORCYCLE TRAILS)

- Park Boundary
- Management Zone
- Park Entrance
- Paved Road
- Dirt/Gravel Road
- Trail
- 10-foot Contour
- Off-Road Motorcycle Trails**
- Very limited
- Somewhat limited
- Not limited
- Not rated or not available

Off-road motorcycle trails are intended primarily for recreational use. They require little or no site preparation. They are not covered with surfacing material or vegetation. Considerable compaction of the soil material is likely.

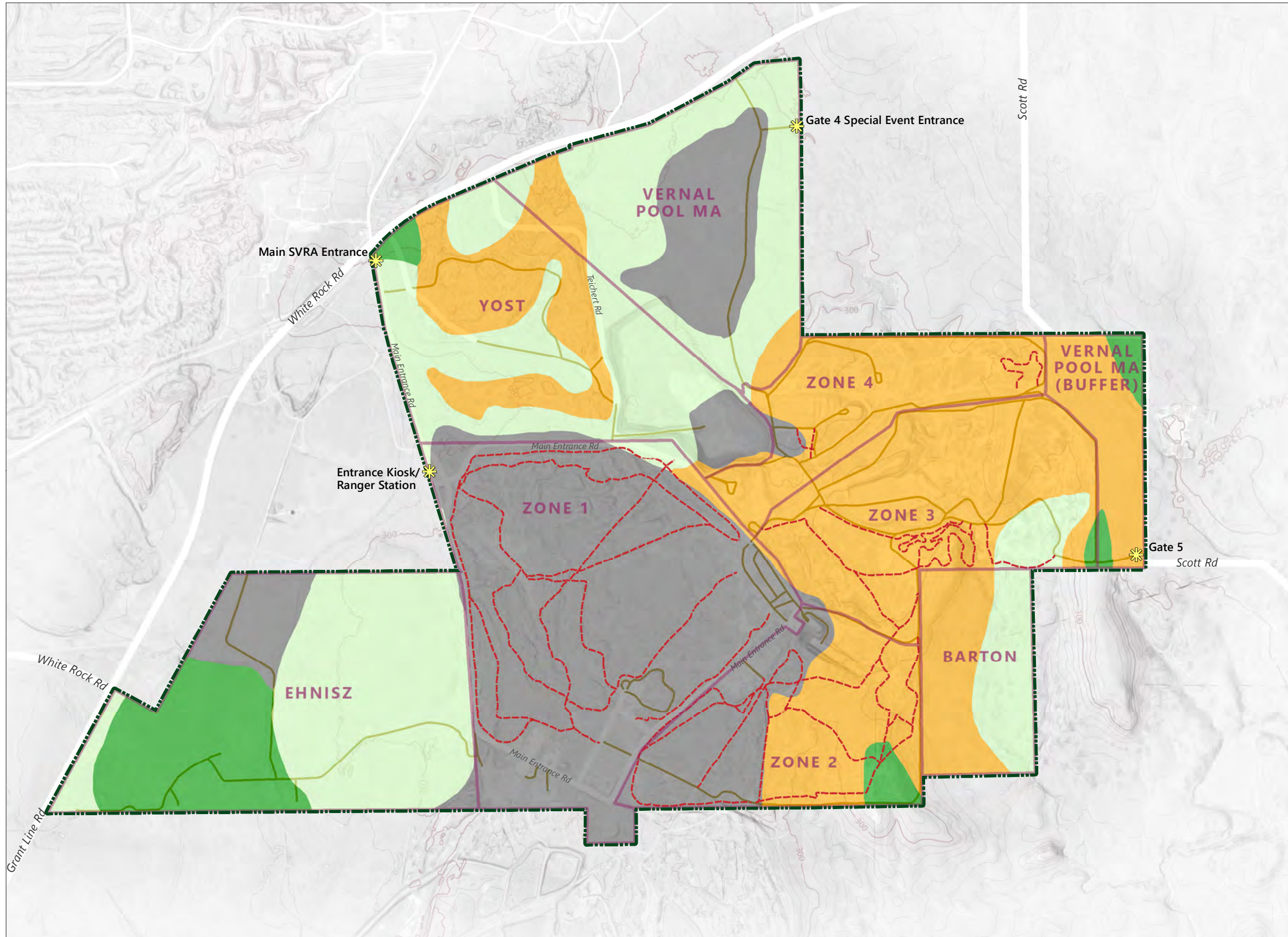
The ratings are based on the soil properties that influence erodibility, trafficability, dustiness, and the ease of revegetation. These properties are stoniness, slope, depth to a water table, ponding, flooding, and texture of the surface layer.

The ratings are both verbal and numerical. Rating class terms indicate the extent to which the soils are limited by all of the soil features that affect the specified use. "Not limited" indicates that the soil has features that are very favorable for the specified use. Good performance and very low maintenance can be expected. "Somewhat limited" indicates that the soil has features that are moderately favorable for the specified use. The limitations can be overcome or minimized by special planning, design, or installation. Fair performance and moderate maintenance can be expected. "Very limited" indicates that the soil has one or more features that are unfavorable for the specified use. The limitations generally cannot be overcome without major soil reclamation, special design, or expensive installation procedures. Poor performance and high maintenance can be expected.



ESRI World Hillshade
20210027.02 GIS 007

Sources: Data received from CA State Parks in 2023



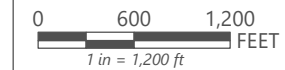
PRAIRIE CITY

STATE VEHICULAR RECREATION AREA

SOIL EROSION HAZARD (ROAD, TRAIL)

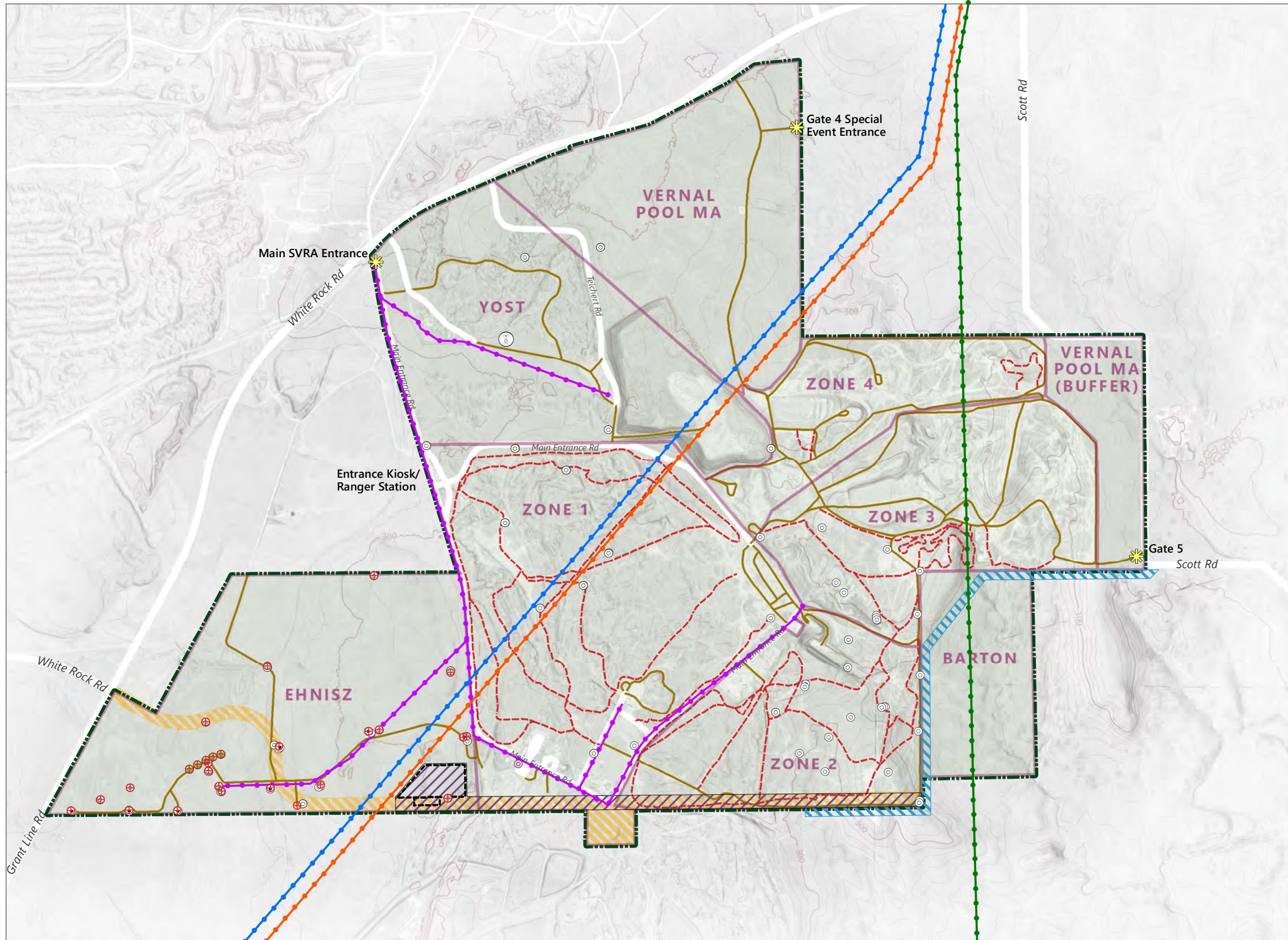
- Park Boundary
 - Management Zone
 - Park Entrance
 - Paved Road
 - Dirt/Gravel Road
 - Trail
 - 10-foot Contour
- Soil Erosion Hazard (Road, Trail)
- Very severe
 - Severe
 - Moderate
 - Slight
 - Not rated or not available

The ratings in this interpretation indicate the hazard of soil loss from unsurfaced roads and trails. The ratings are based on soil erosion factor K, slope, and content of rock fragments. The ratings are both verbal and numerical. The hazard is described as "slight," "moderate," or "severe." A rating of "slight" indicates that little or no erosion is likely; "moderate" indicates that some erosion is likely, that the roads or trails may require occasional maintenance, and that simple erosion-control measures are needed; and "severe" indicates that significant erosion is expected, that the roads or trails require frequent maintenance, and that costly erosion-control measures are needed.



ESRI World Hillshade
20210027.02 GIS 008

Sources: Data received from CA State Parks in 2023 and downloaded SSURGO database from NRCS in 2023



PRAIRIE CITY

STATE VEHICULAR RECREATION AREA

EXISTING EASEMENTS AND INFRASTRUCTURE

- Park Boundary
- Management Zone
- Park Entrance
- Paved Road
- Dirt/Gravel Road
- Trail
- 10-foot Contour
- Aerojet Monitoring and Extraction Wells
- Extraction Well
- Monitoring Well
- In Situ Treatment Well
- Irrigation Well
- Piezometer
- PG&E 115kV
- PG&E 230kV
- SMUD 230kV
- SMUD Pole Lines
- Barton Switch Yard
- Barton Solar Easement
- Teichert 100-foot Easement
- Haul Road 150-foot Easement
- Cell Phone Tower Location

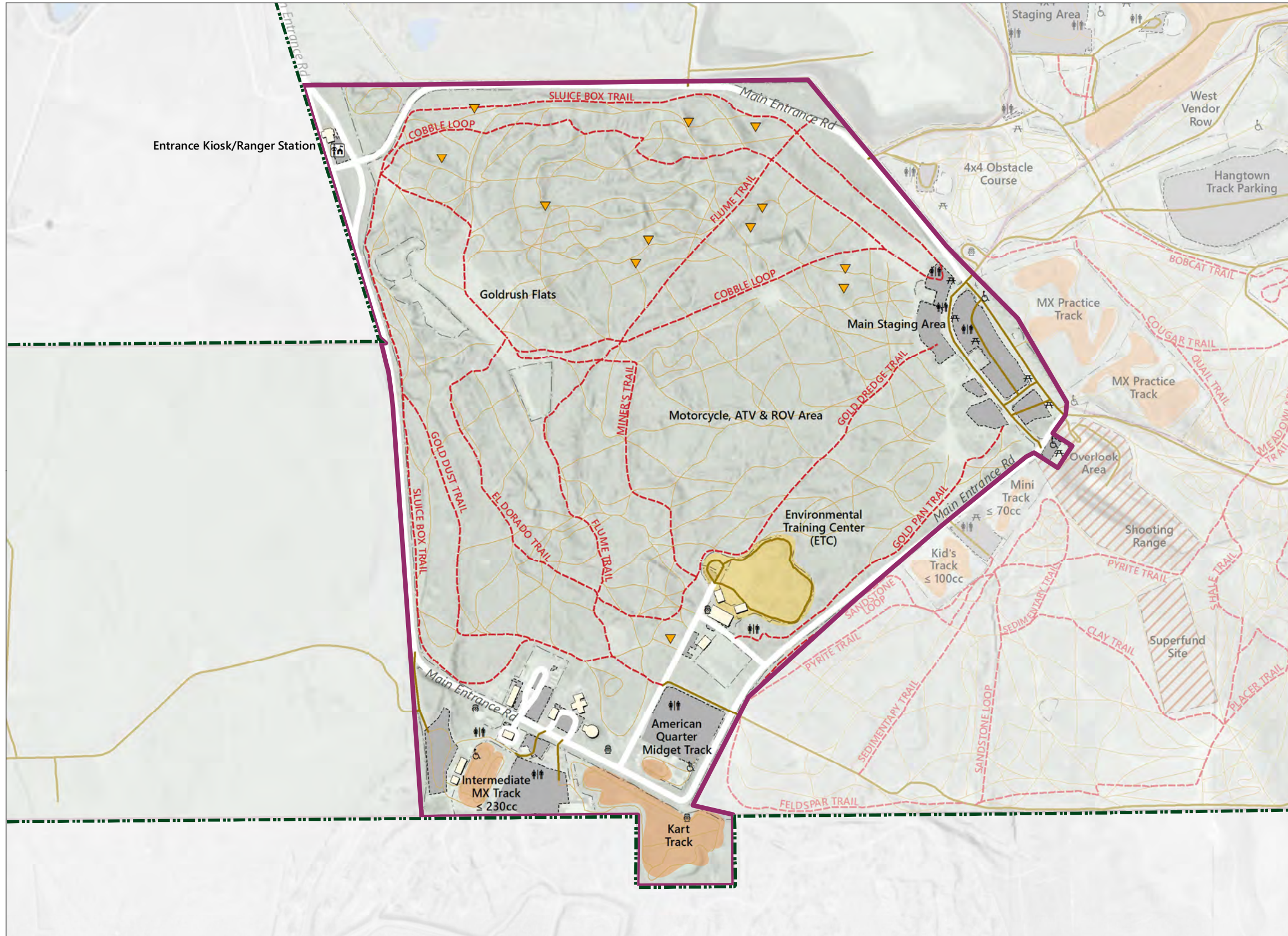
0 600 1,200 FEET
1 in = 1,200 ft

ESRI World Hillshade
20210027.02 GIS 009

Sources: Data received from CA State Parks in 2023 and downloaded California Energy Commission in 2019

7/26/2023

DRAFT

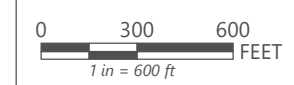
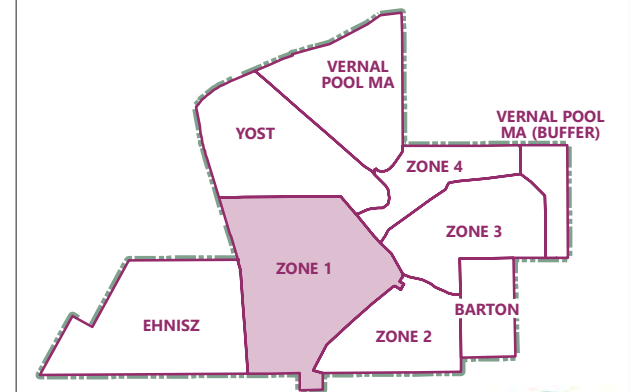


PRAIRIE CITY

STATE VEHICULAR RECREATION AREA

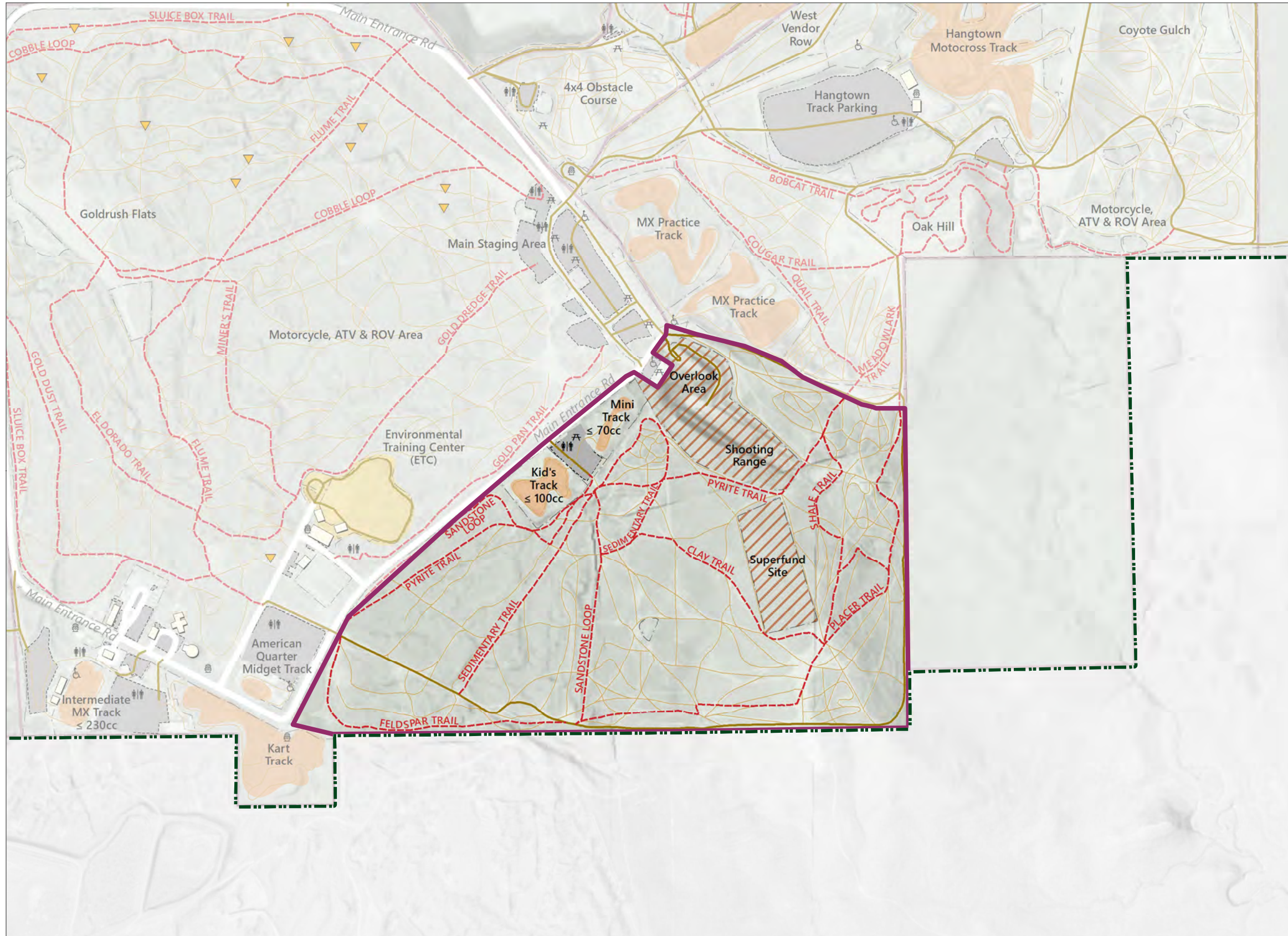
EXISTING PARKWIDE ROUTES ZONE 1

- Park Boundary
- Management Zone 1
- Other Management Zone
- Ranger Station
- Restroom
- Day Use Area
- Fire Hydrant
- Wheelchair Access Viewing
- Trial Obstacle
- Gate
- Building
- Maintained Tracks Area
- Environmental Training Center
- Trail
- Dirt/Gravel Road
- Non-system Route
- Paved Road
- Fence
- Waterbodies/waterways
- Parking Area
- Area Closed to the Public



ESRI World Hillshade
20210027.02 GIS 010-1

Sources: Data received from CA State Parks in 2023



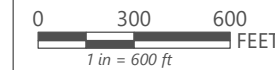
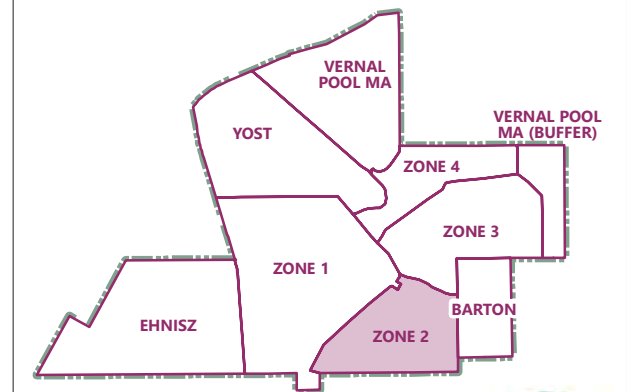
PRAIRIE CITY

STATE VEHICULAR RECREATION AREA

EXISTING PARKWIDE ROUTES

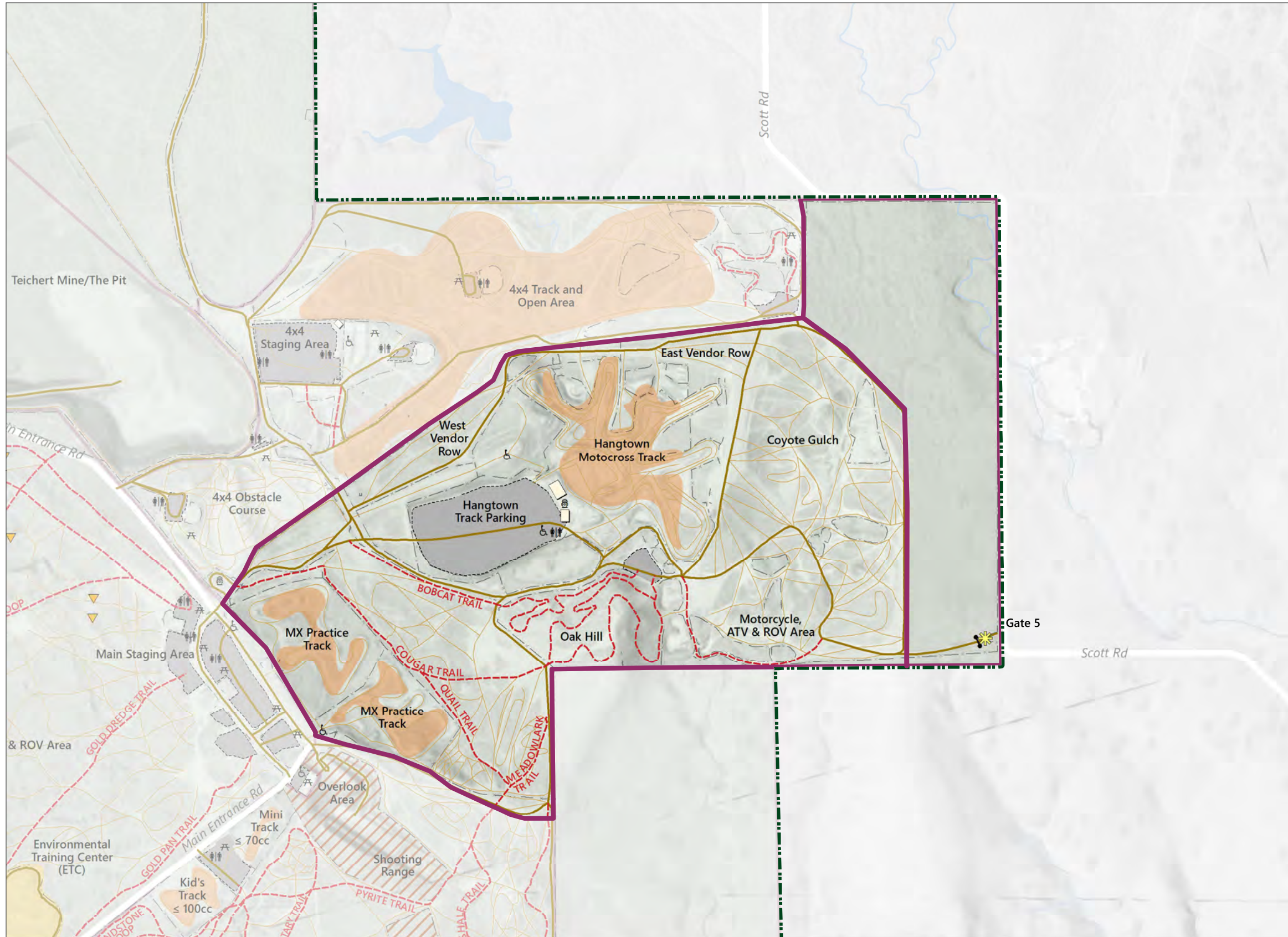
ZONE 2

- Park Boundary
- Management Zone 2
- Other Management Zone
- Restroom
- Day Use Area
- Fire Hydrant
- Wheelchair Access Viewing
- Trial Obstacle
- Gate
- Building
- Maintained Tracks Area
- Environmental Training Center
- Trail
- Dirt/Gravel Road
- Non-system Route
- Paved Road
- Fence
- Waterbodies/waterways
- Parking Area
- Area Closed to the Public



ESRI World Hillshade
20210027.02 GIS 010-2

Sources: Data received from CA State Parks in 2023

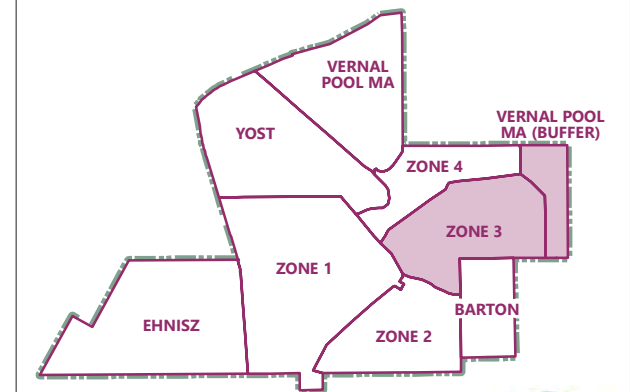


PRAIRIE CITY

STATE VEHICULAR RECREATION AREA

EXISTING PARKWIDE ROUTES ZONE 3 AND VERNAL POOL MA (BUFFER)

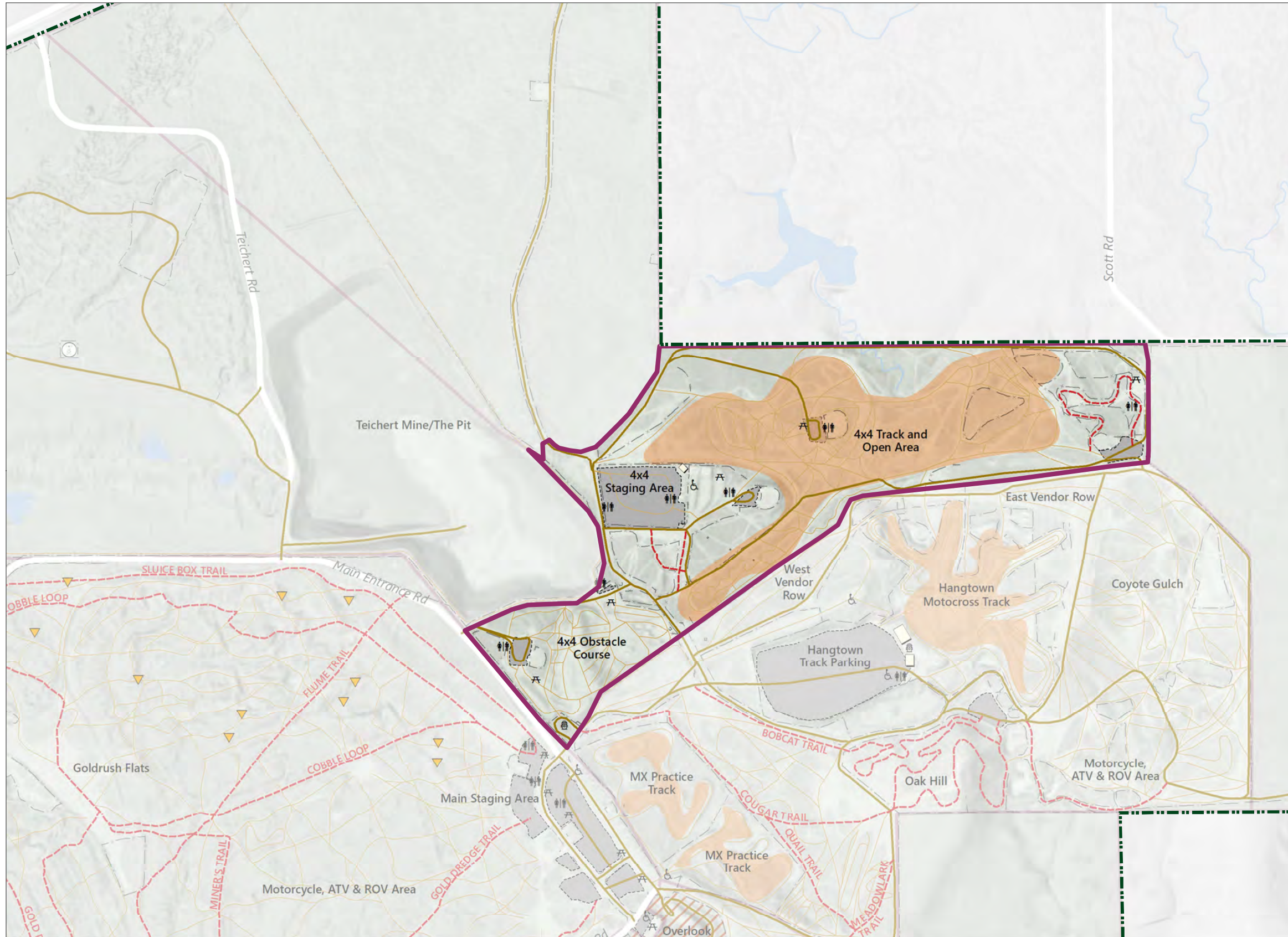
- Park Boundary
- Management Zone 3 and Vernal Pool MA (Buffer)
- Other Management Zone
- Park Entrance
- Restroom
- Day Use Area
- Fire Hydrant
- Wheelchair Access Viewing
- Trial Obstacle
- Gate
- Building
- Maintained Tracks Area
- Environmental Training Center
- Trail
- Dirt/Gravel Road
- Non-system Route
- Paved Road
- Fence
- Waterbodies/waterways
- Parking Area
- Area Closed to the Public



ESRI World Hillshade
20210027.02 GIS 010-3

0 300 600 FEET
1 in = 600 ft

Sources: Data received from CA State Parks in 2023



PRAIRIE CITY

STATE VEHICULAR RECREATION AREA

EXISTING PARKWIDE ROUTES

ZONE 4

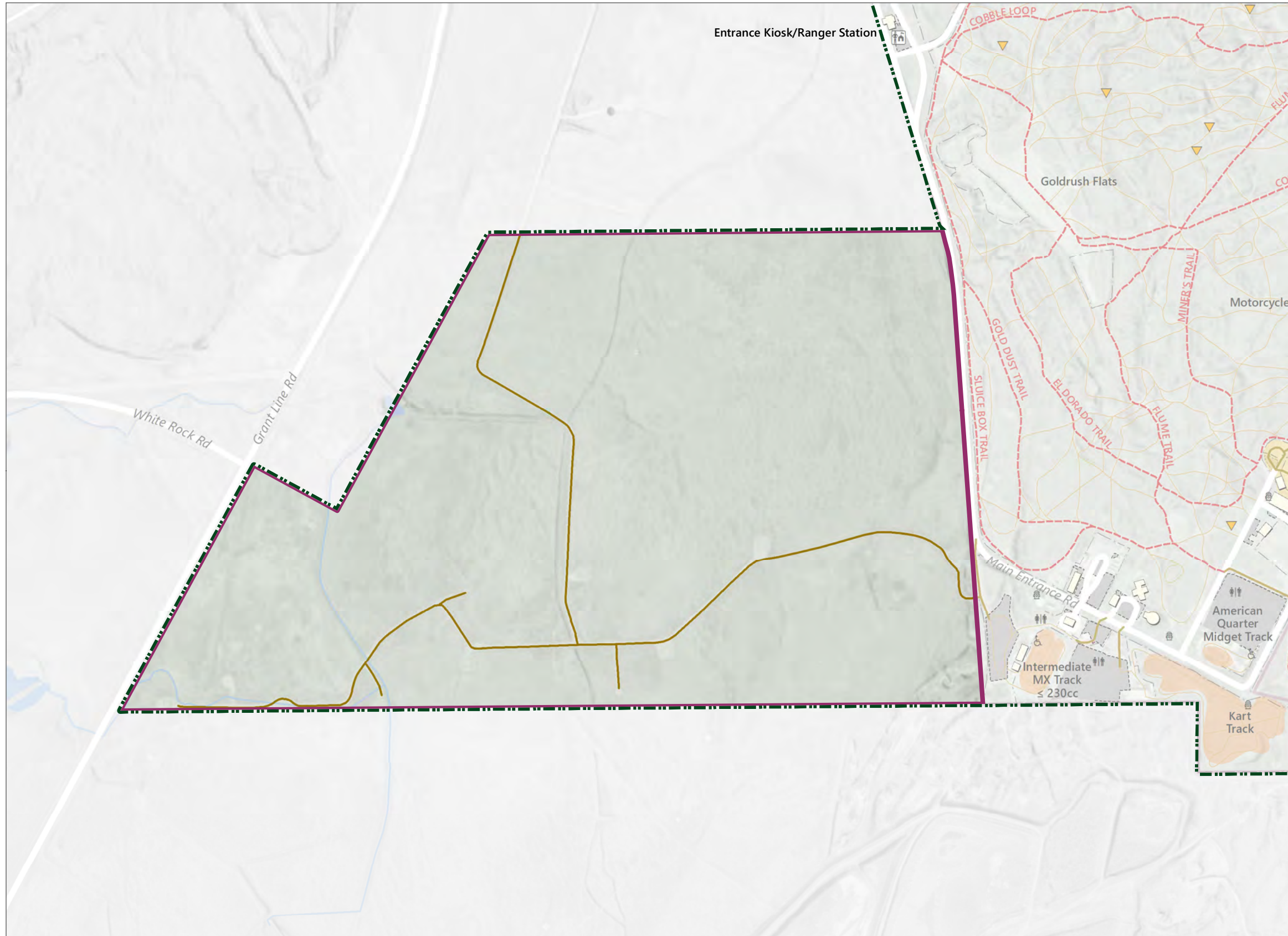
- Park Boundary
- Management Zone 4
- Other Management Zone
- Restroom
- Day Use Area
- Fire Hydrant
- Wheelchair Access Viewing
- Trial Obstacle
- Gate
- Cell Phone Tower Location
- Building
- Maintained Tracks Area
- Trail
- Dirt/Gravel Road
- Non-system Route
- Paved Road
- Fence
- Waterbodies/waterways
- Parking Area
- Area Closed to the Public

ESRI World Hillshade
20210027.02 GIS 010-4

Sources: Data received from CA State Parks in 2023

7/24/2023

DRAFT


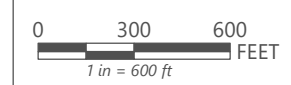
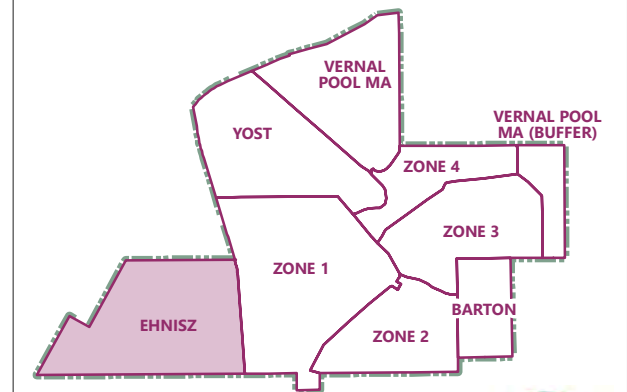


PRAIRIE CITY

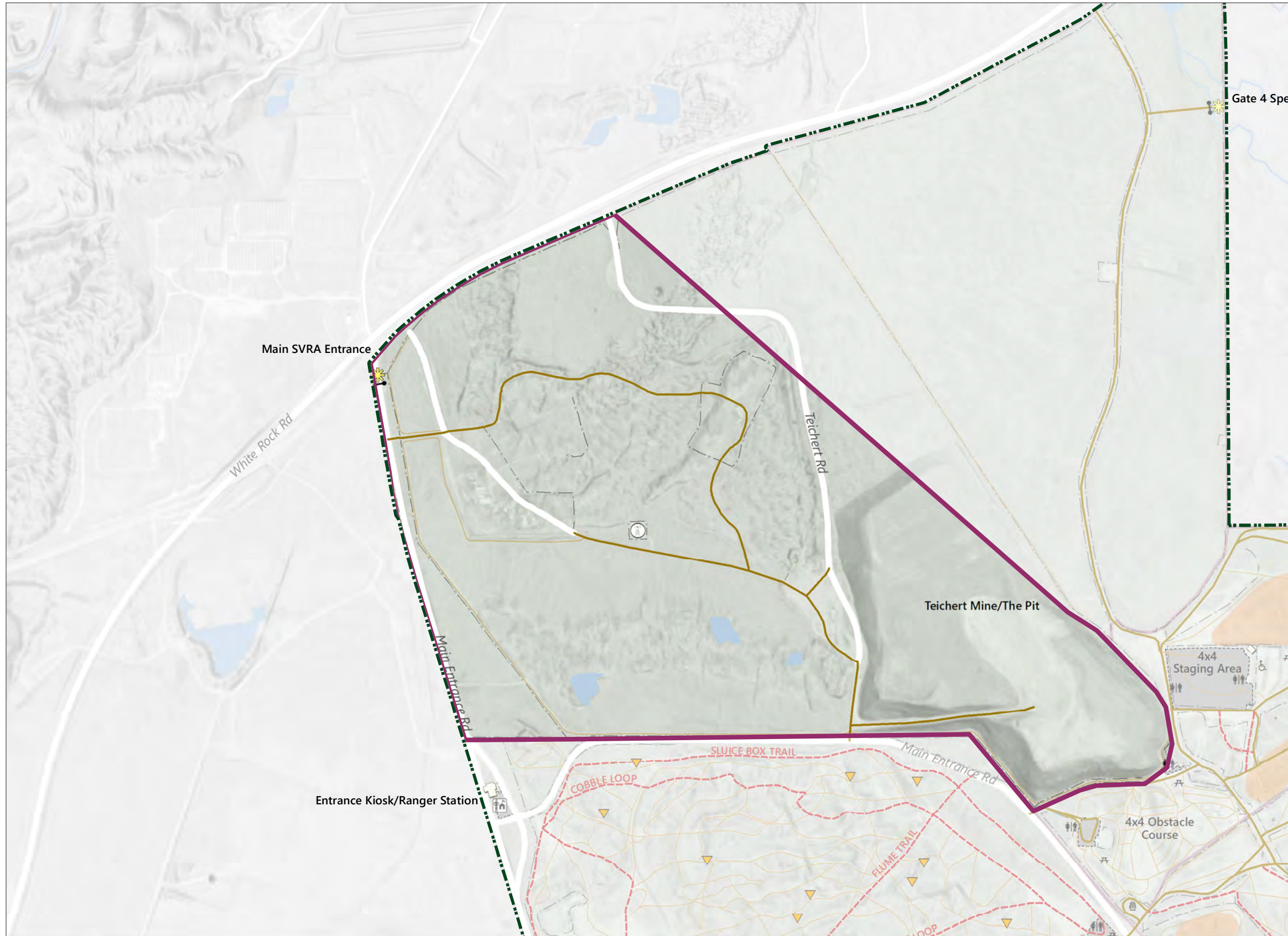
STATE VEHICULAR RECREATION AREA

EXISTING PARKWIDE ROUTES EHNISZ

- Park Boundary
- Ehnisz Management Zone
- Other Management Zone
- Ranger Station
- Restroom
- Fire Hydrant
- Wheelchair Access Viewing
- Trial Obstacle
- Gate
- Building
- Maintained Tracks Area
- Environmental Training Center
- Trail
- Dirt/Gravel Road
- Non-system Route
- Paved Road
- Fence
- Waterbodies/waterways
- Parking Area



Sources: Data received from CA State Parks in 2023



PRAIRIE CITY

STATE VEHICULAR RECREATION AREA

EXISTING PARKWIDE ROUTES

YOST

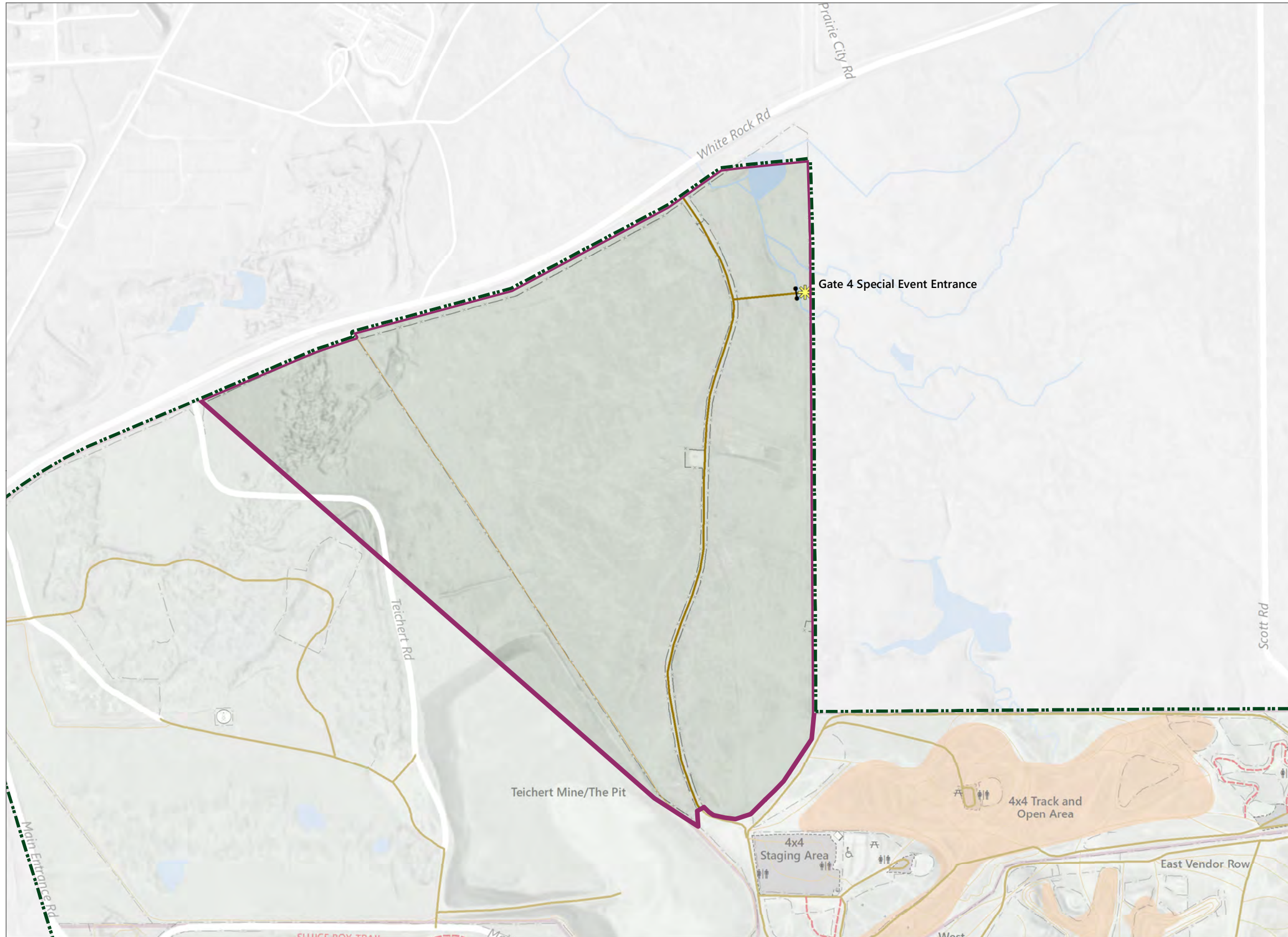
- Park Boundary
- Yost Management Zone
- Other Management Zone
- Ranger Station
- Park Entrance
- Restroom
- Day Use Area
- Fire Hydrant
- Wheelchair Access Viewing
- Trial Obstacle
- Gate
- Cell Phone Tower Location
- Building
- Maintained Tracks Area
- Trail
- Dirt/Gravel Road
- Non-system Route
- Paved Road
- Fence
- Waterbodies/waterways
- Parking Area

ESRI World Hillshade
20210027.02 GIS 010-6

Sources: Data received from CA State Parks in 2023

7/24/2023

DRAFT



PRAIRIE CITY

STATE VEHICULAR RECREATION AREA

EXISTING PARKWIDE ROUTES VERNAL POOL MA

- Park Boundary
- Vernal Pool MA Management Zone
- Other Management Zone
- Park Entrance
- Restroom
- Day Use Area
- Wheelchair Access Viewing
- Gate
- Cell Phone Tower Location
- Building
- Maintained Tracks Area
- Trail
- Dirt/Gravel Road
- Non-system Route
- Paved Road
- Fence
- Waterbodies/waterways
- Parking Area

VERNAL POOL MA (BUFFER)

YOST ZONE 4 VERNAL POOL MA (BUFFER)

ZONE 1 ZONE 3 BARTON

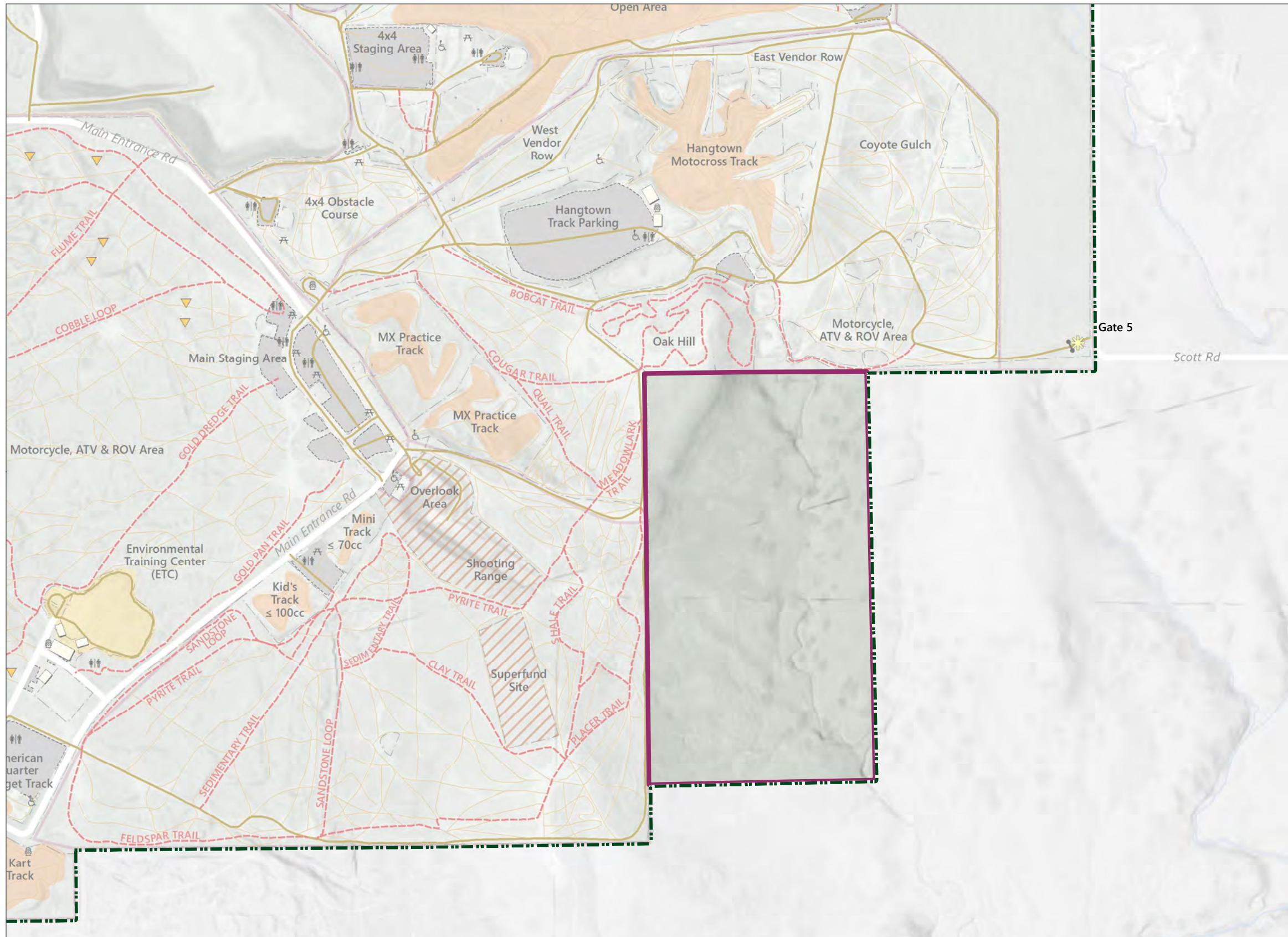
EHNISZ ZONE 2

ESRI World Hillshade
 20210027.02 GIS 010-7

Sources: Data received from CA State Parks in 2023

7/24/2023

DRAFT

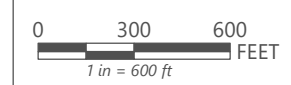
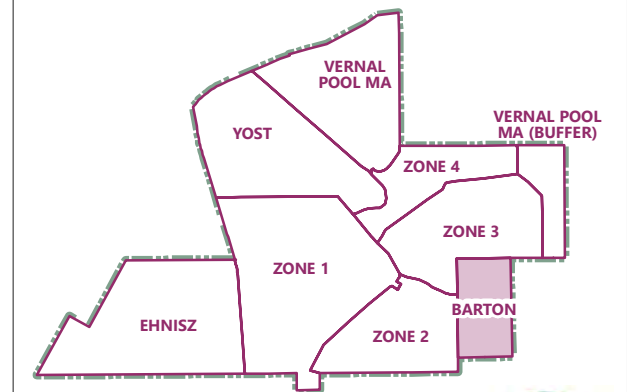


PRAIRIE CITY

STATE VEHICULAR RECREATION AREA

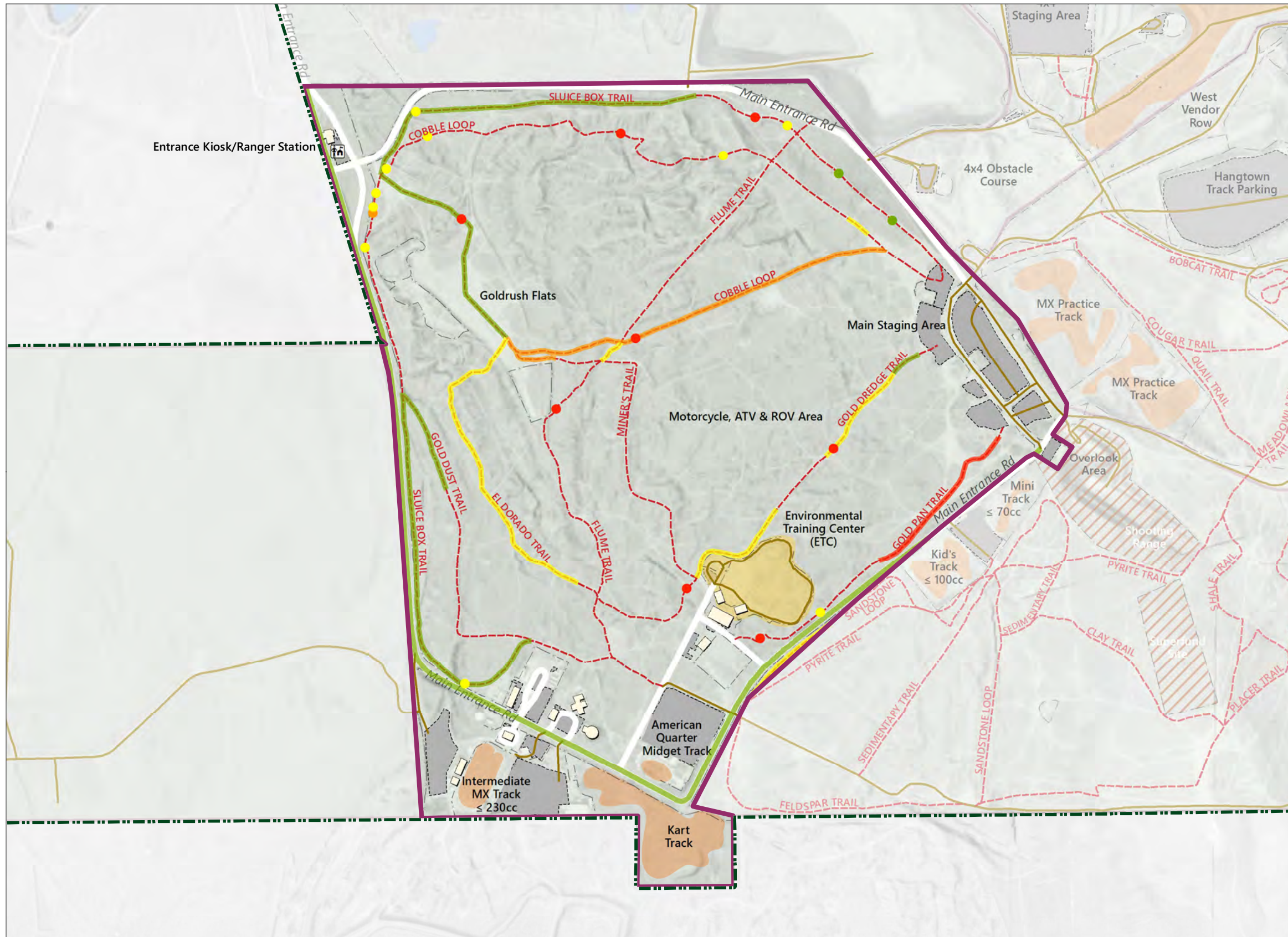
EXISTING PARKWIDE ROUTES BARTON

- Park Boundary
- Barton Management Zone
- Other Management Zone
- Park Entrance
- Restroom
- Day Use Area
- Fire Hydrant
- Wheelchair Access Viewing
- Trial Obstacle
- Gate
- Building
- Maintained Tracks Area
- Environmental Training Center
- Trail
- Dirt/Gravel Road
- Non-system Route
- Paved Road
- Fence
- Waterbodies/waterways
- Parking Area
- Area Closed to the Public



ESRI World Hillshade
20210027.02 GIS 010-8

Sources: Data received from CA State Parks in 2023



PRAIRIE CITY

STATE VEHICULAR RECREATION AREA

TRAIL EROSION SEVERITY ZONE 1

- Park Boundary
- Management Zone 1
- Other Management Zone
- Ranger Station
- Gate
- Building
- Maintained Tracks Area
- Environmental Training Center
- Trail
- Dirt/Gravel Road
- Paved Road
- Fence
- Waterbodies/waterways
- Parking Area
- Area Closed to the Public

Point Erosion Severity

- Critical
- High
- Moderate
- Slight

Route Erosion Severity

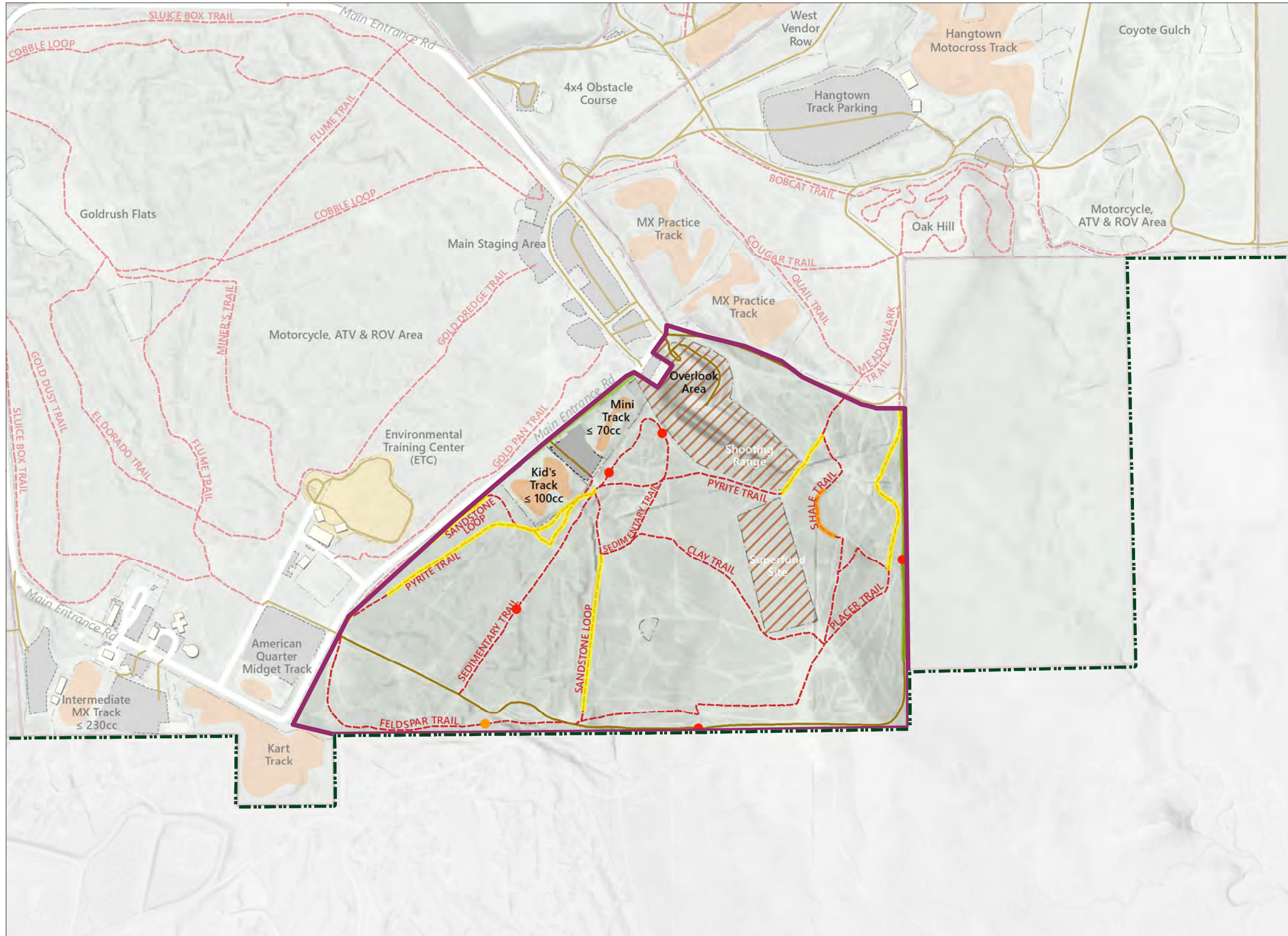
- Critical
- High
- Moderate
- Slight

ESRI World Hillshade
20210027.02 GIS 011-1

Sources: Data received from CA State Parks in 2023

7/24/2023

DRAFT

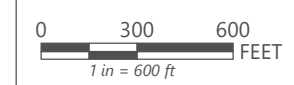
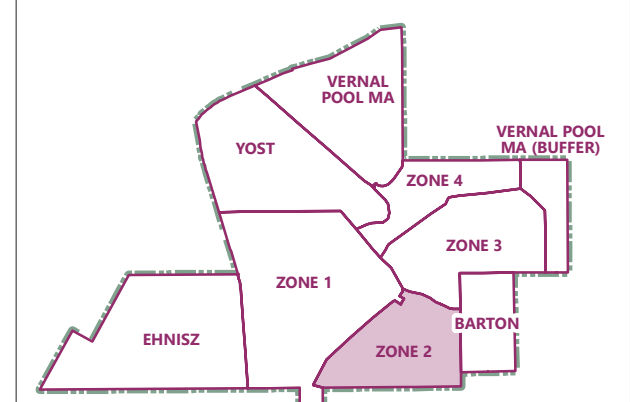


PRAIRIE CITY

STATE VEHICULAR RECREATION AREA

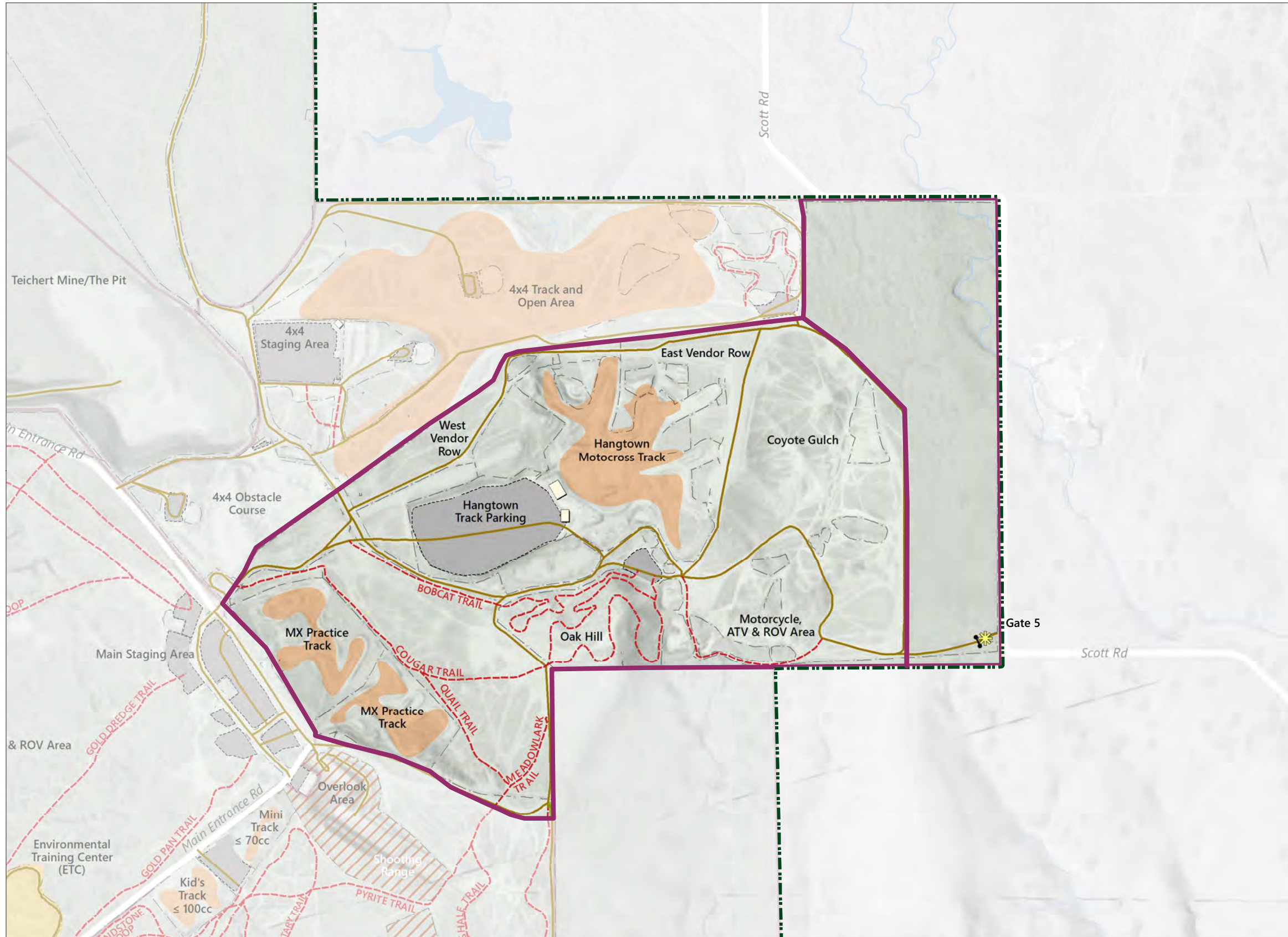
TRAIL EROSION SEVERITY ZONE 2

- Park Boundary
- Management Zone 2
- Other Management Zone
- Gate
- Building
- Maintained Tracks Area
- Environmental Training Center
- Trail
- Dirt/Gravel Road
- Paved Road
- Fence
- Waterbodies/waterways
- Parking Area
- Area Closed to the Public
- Point Erosion Severity
 - Critical
 - High
- Route Erosion Severity
 - High
 - Moderate
 - Slight



ESRI World Hillshade
20210027.02 GIS 011-2

Sources: Data received from CA State Parks in 2023

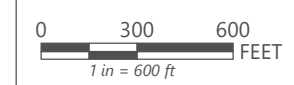
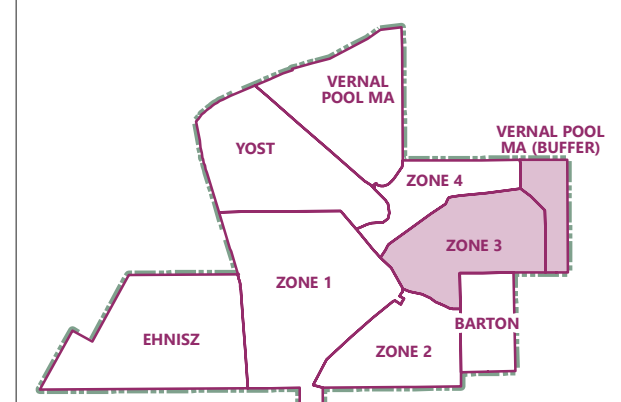


PRAIRIE CITY

STATE VEHICULAR RECREATION AREA

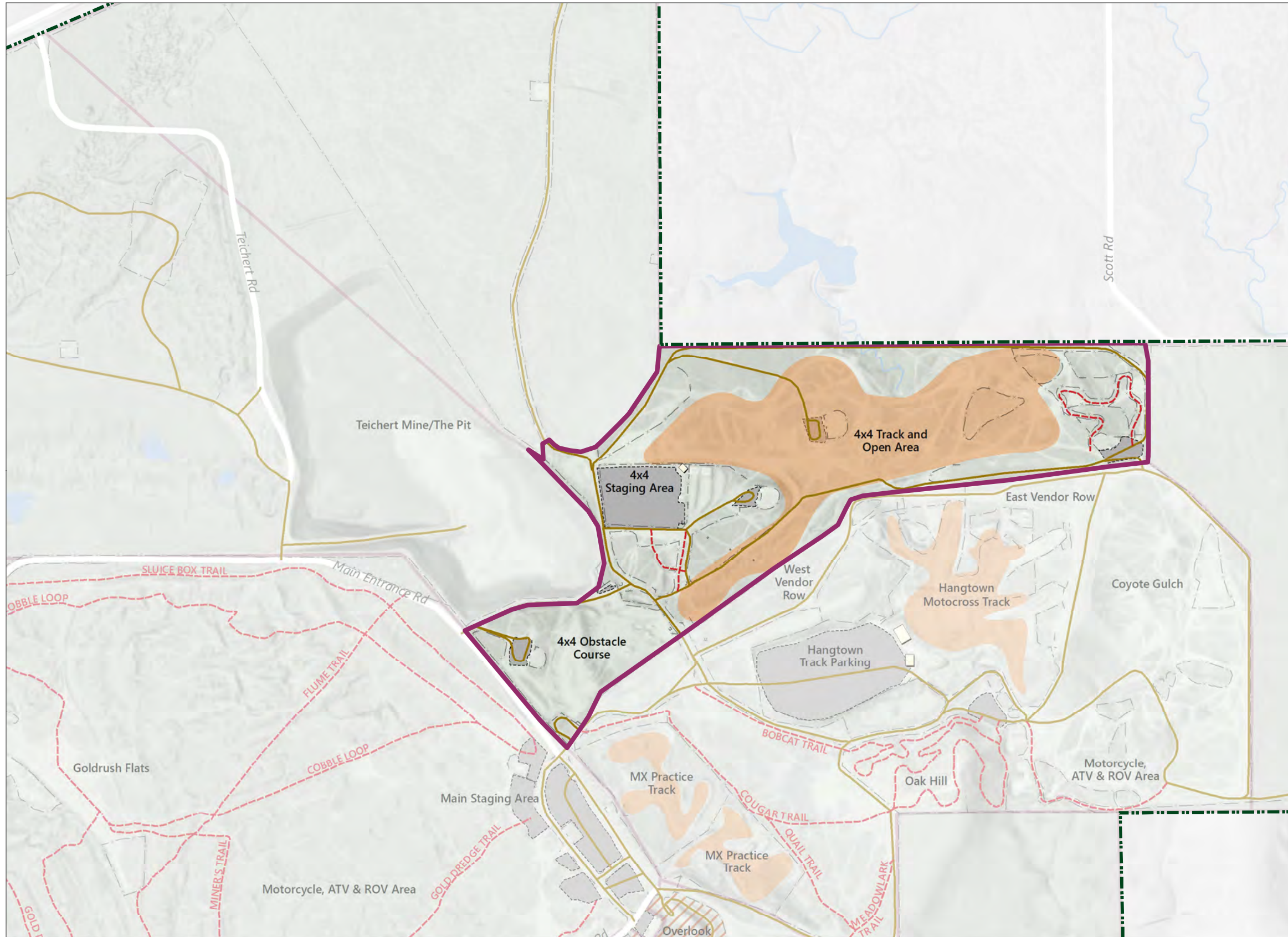
TRAIL EROSION SEVERITY ZONE 3 AND VERNAL POOL MA (BUFFER)

- Park Boundary
- Management Zone 3 and Vernal Pool MA (Buffer)
- Other Management Zone
- Park Entrance
- Gate
- Building
- Maintained Tracks Area
- Environmental Training Center
- Trail
- Dirt/Gravel Road
- Paved Road
- Fence
- Waterbodies/waterways
- Parking Area
- Area Closed to the Public
- Route Erosion Severity**
- Slight



ESRI World Hillshade
20210027.02 GIS 011-3

Sources: Data received from CA State Parks in 2023



PRAIRIE CITY

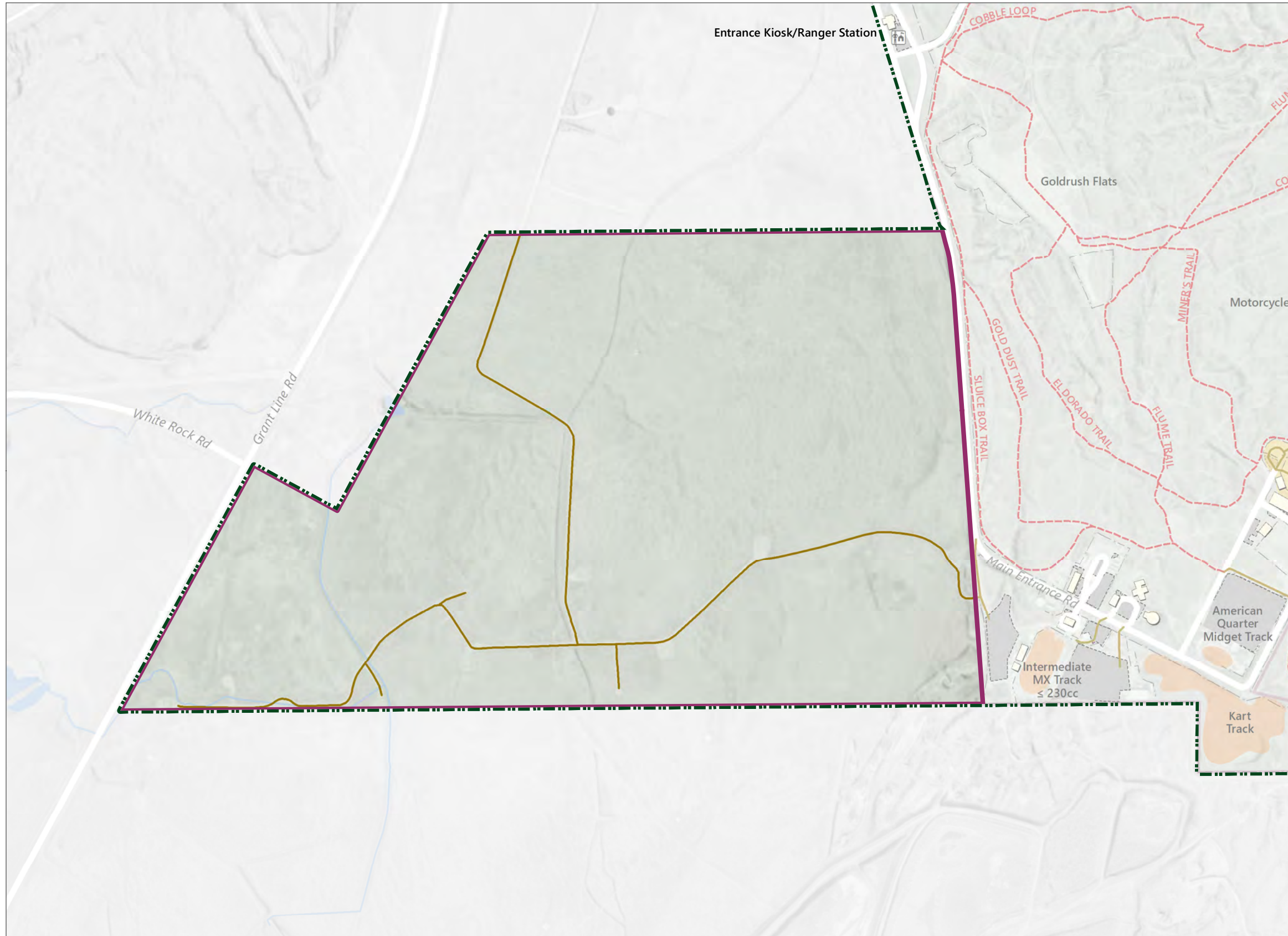
STATE VEHICULAR RECREATION AREA

TRAIL EROSION SEVERITY ZONE 4

- Park Boundary
- Management Zone 4
- Other Management Zone
- Gate
- Building
- Maintained Tracks Area
- Trail
- Dirt/Gravel Road
- Paved Road
- Fence
- Waterbodies/waterways
- Parking Area
- Area Closed to the Public

ESRI World Hillshade
20210027.02 GIS 011-4

Sources: Data received from CA State Parks in 2023



PRAIRIE CITY

STATE VEHICULAR RECREATION AREA

TRAIL EROSION SEVERITY

EHNISZ

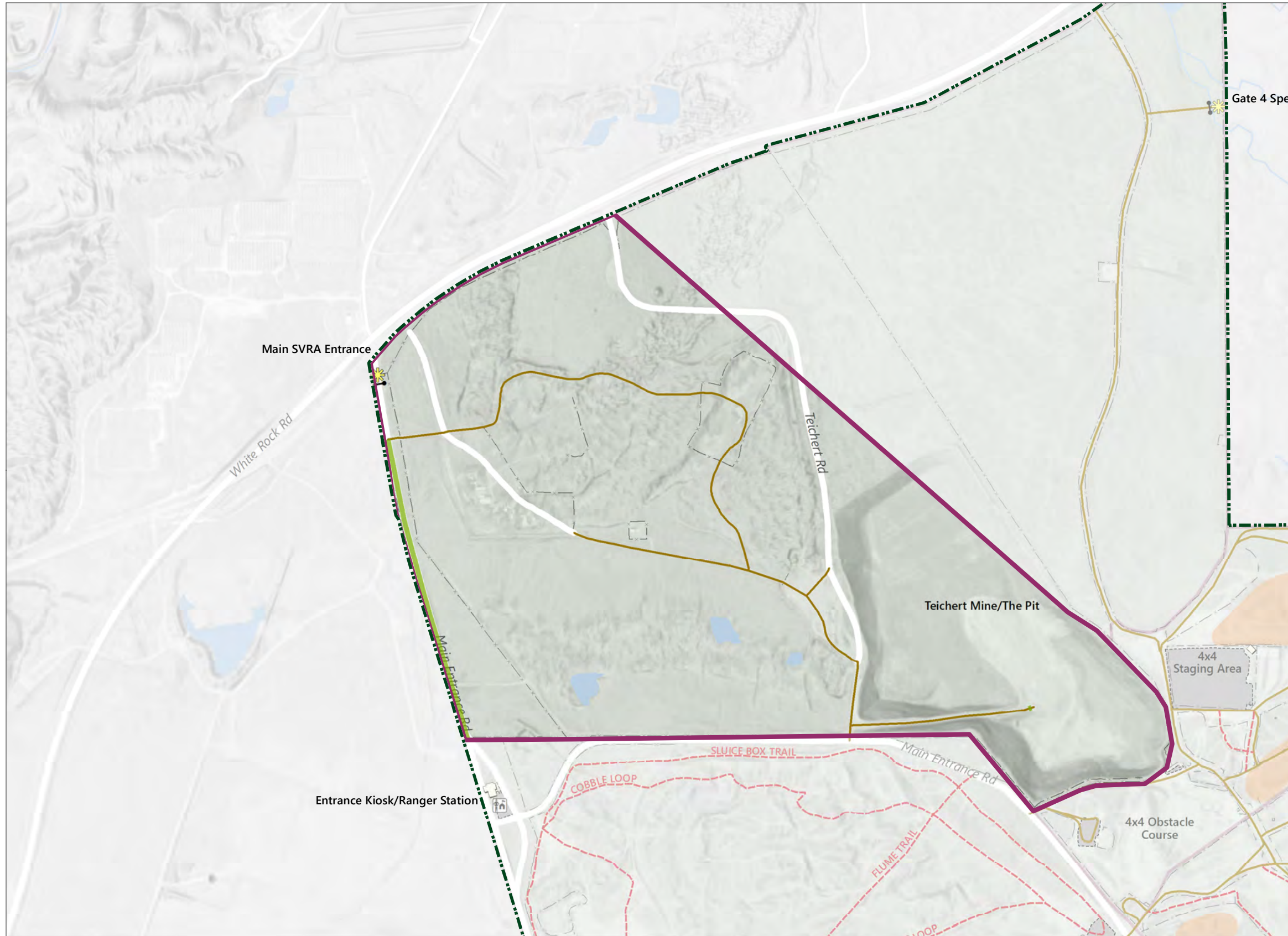
- Park Boundary
- Ehnisz Management Zone
- Other Management Zone
- Ranger Station
- Gate
- Building
- Maintained Tracks Area
- Environmental Training Center
- Trail
- Dirt/Gravel Road
- Paved Road
- Fence
- Waterbodies/waterways
- Parking Area

ESRI World Hillshade
20210027.02 GIS 011-5

Sources: Data received from CA State Parks in 2023

7/24/2023

DRAFT



PRAIRIE CITY

STATE VEHICULAR RECREATION AREA

TRAIL EROSION SEVERITY

YOST

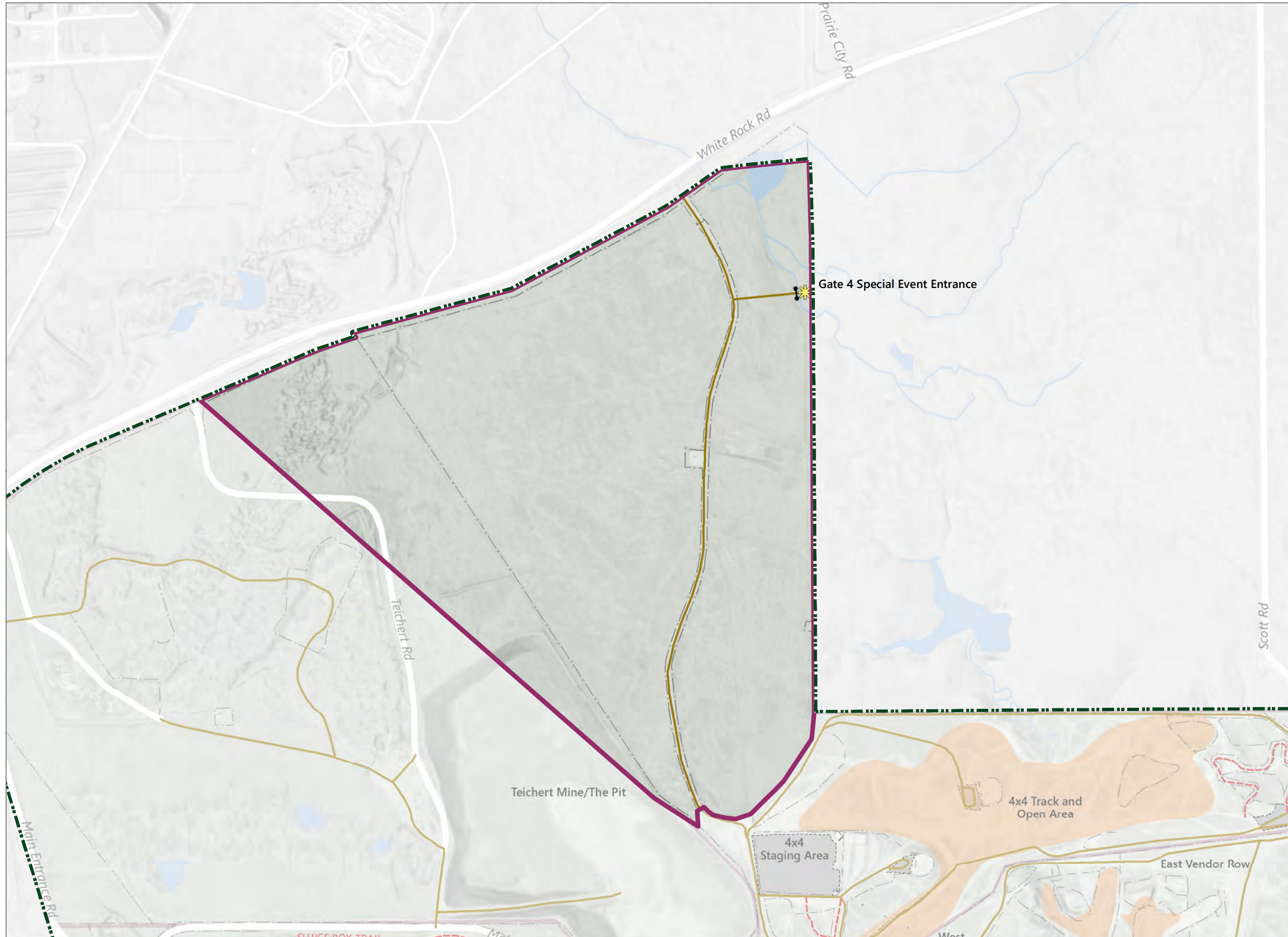
- Park Boundary
- Yost Management Zone
- Other Management Zone
- Ranger Station
- Park Entrance
- Gate
- Building
- Maintained Tracks Area
- Trail
- Dirt/Gravel Road
- Paved Road
- Fence
- Waterbodies/waterways
- Parking Area
- Route Erosion Severity
 - Slight

ESRI World Hillshade
20210027.02 GIS 011-6

Sources: Data received from CA State Parks in 2023

7/24/2023

DRAFT



PRAIRIE CITY

STATE VEHICULAR RECREATION AREA

TRAIL EROSION SEVERITY VERNAL POOL MA

- Park Boundary
- Vernal Pool MA Management Zone
- Other Management Zone
- Park Entrance
- Gate
- Building
- Maintained Tracks Area
- Trail
- Dirt/Gravel Road
- Paved Road
- Fence
- Waterbodies/waterways
- Parking Area

0 300 600 FEET

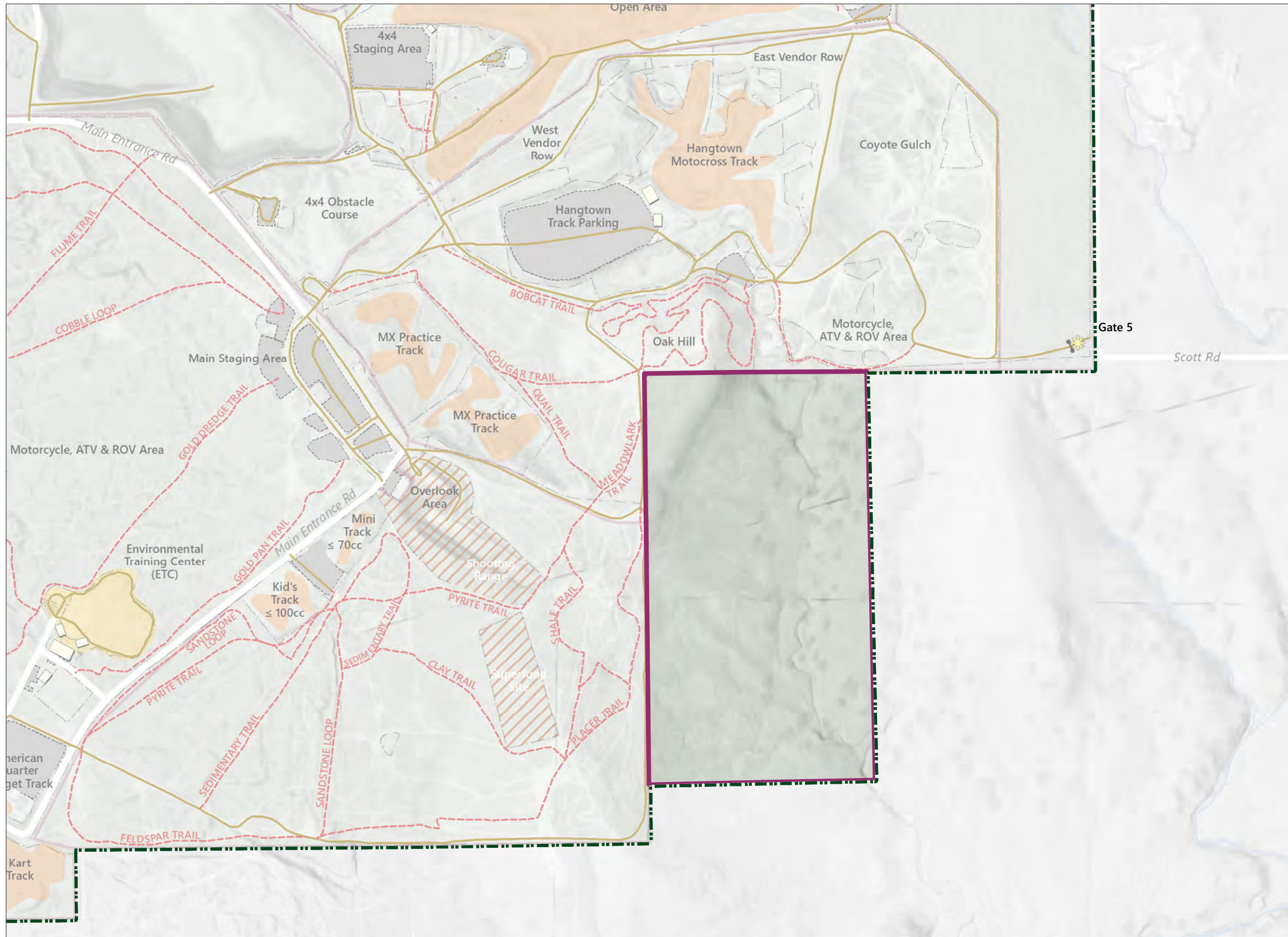
1 in = 600 ft

ESRI World Hillshade
20210027.02 GIS 011-7

Sources: Data received from CA State Parks in 2023

7/24/2023

DRAFT



PRAIRIE CITY

STATE VEHICULAR RECREATION AREA

TRAIL EROSION SEVERITY BARTON

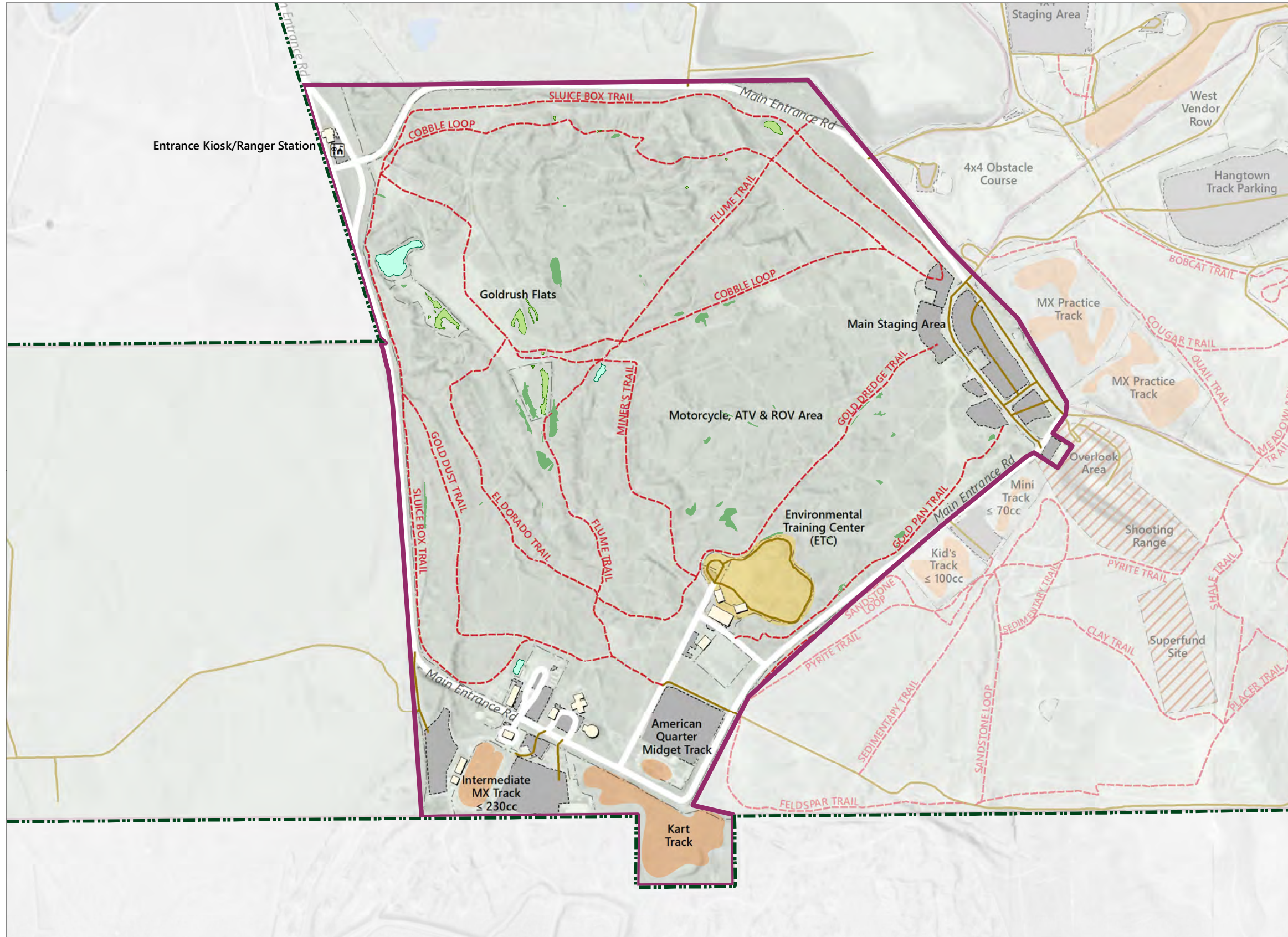
- Park Boundary
- Barton Management Zone
- Other Management Zone
- Park Entrance
- Gate
- Building
- Maintained Tracks Area
- Environmental Training Center
- Trail
- Dirt/Gravel Road
- Paved Road
- Fence
- Waterbodies/waterways
- Parking Area
- Area Closed to the Public

ESRI World Hillshade
20210027.02 GIS 011-8

Sources: Data received from CA State Parks in 2023

7/24/2023

DRAFT

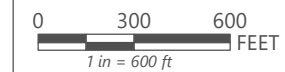
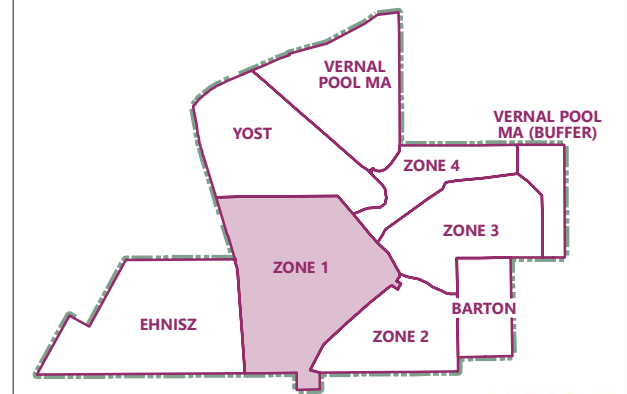


PRAIRIE CITY

STATE VEHICULAR RECREATION AREA

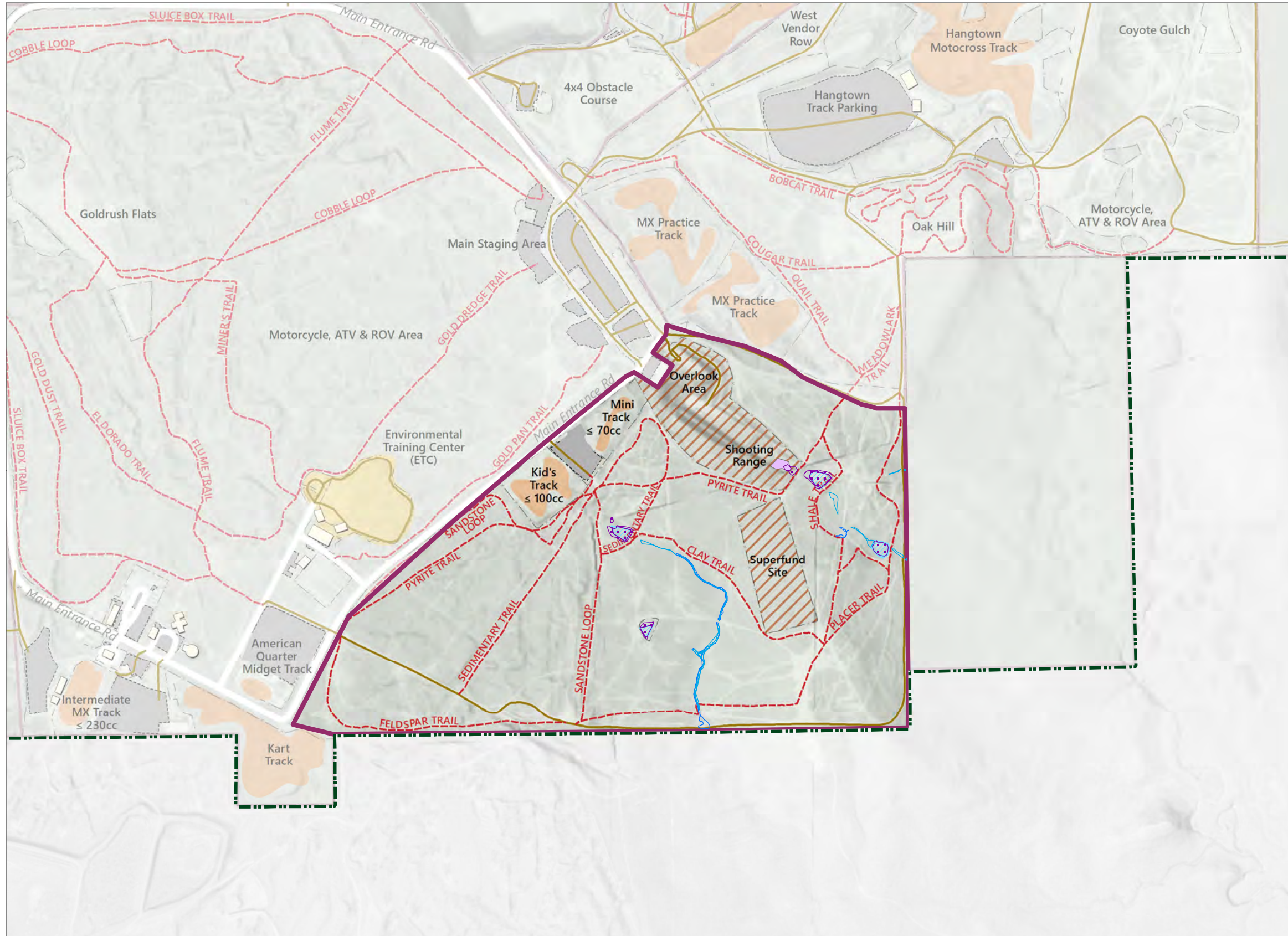
WETLANDS ZONE 1

- Park Boundary
- Management Zone 1
- Other Management Zone
- Ranger Station
- Gate
- Building
- Maintained Tracks Area
- Environmental Training Center
- Trail
- Dirt/Gravel Road
- Paved Road
- Fence
- Waterbodies/waterways
- Parking Area
- Area Closed to the Public
- Wetland Type**
- Seasonal Wetland
- Vernal Pool
- Palustrine Emergent



ESRI World Hillshade
20210027.02 GIS 012-1

Sources: Data received from CA State Parks in 2023

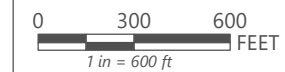
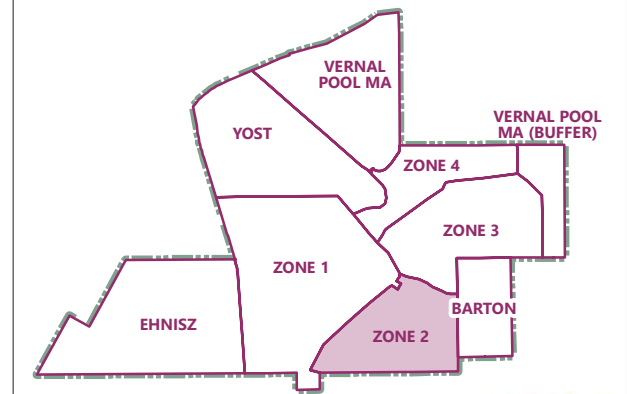


PRAIRIE CITY

STATE VEHICULAR RECREATION AREA

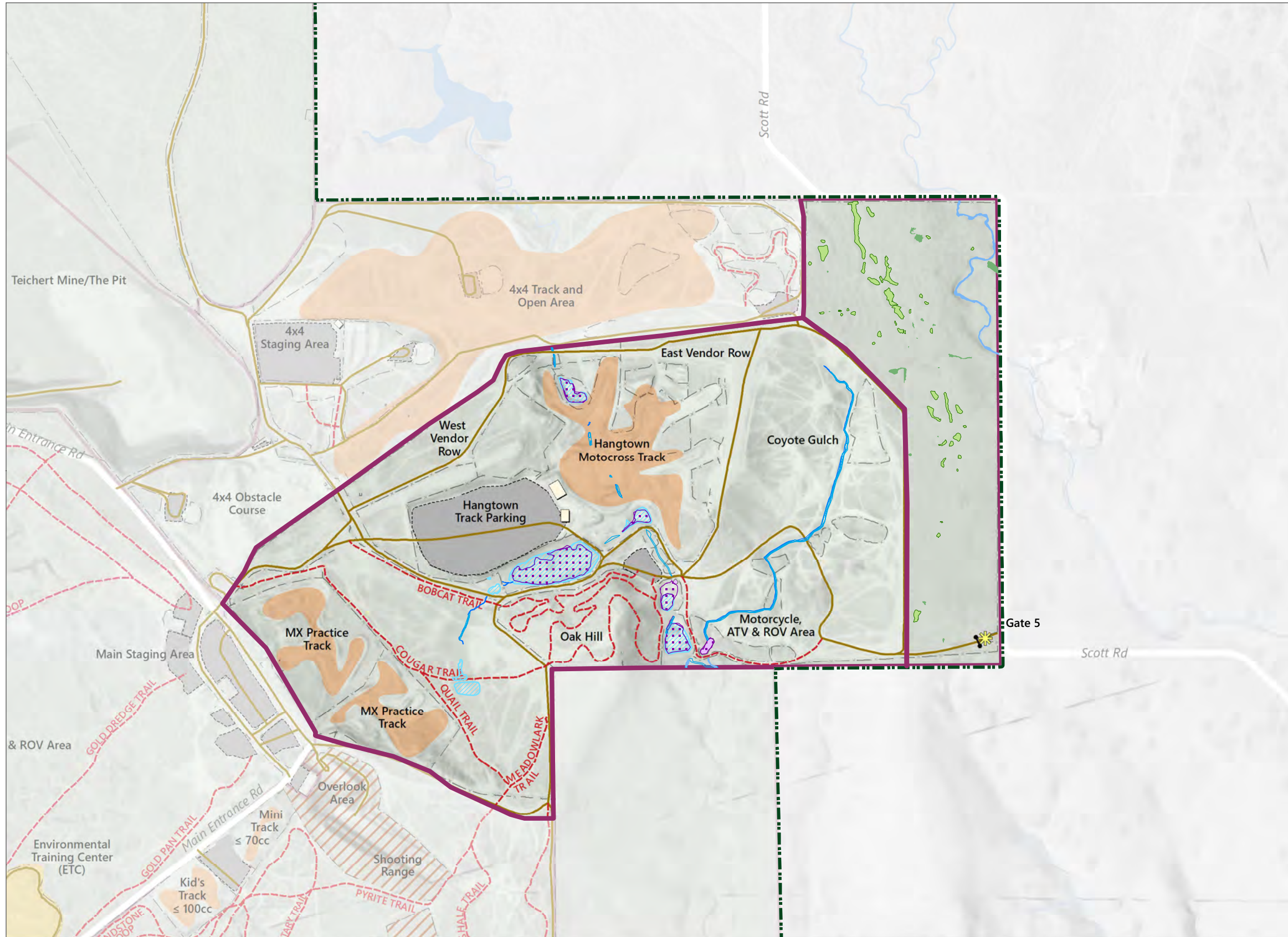
WETLANDS ZONE 2

- Park Boundary
- Management Zone 2
- Other Management Zone
- Gate
- Building
- Maintained Tracks Area
- Environmental Training Center
- Trail
- Dirt/Gravel Road
- Paved Road
- Fence
- Waterbodies/waterways
- Parking Area
- Area Closed to the Public
- Wetland Type**
- Ephemeral Drainage
- Seasonal Drainage
- Sediment Basin
- Ponds
- Marsh



ESRI World Hillshade
20210027.02 GIS 012-2

Sources: Data received from CA State Parks in 2023



PRAIRIE CITY

STATE VEHICULAR RECREATION AREA

WETLANDS

ZONE 3 AND VERNAL POOL MA (BUFFER)

- Park Boundary
- Management Zone 3 and Vernal Pool MA (Buffer)
- Other Management Zone
- Park Entrance
- Gate
- Building
- Maintained Tracks Area
- Environmental Training Center
- Trail
- Dirt/Gravel Road
- Paved Road
- Fence
- Waterbodies/waterways
- Parking Area
- Area Closed to the Public

Wetland Type

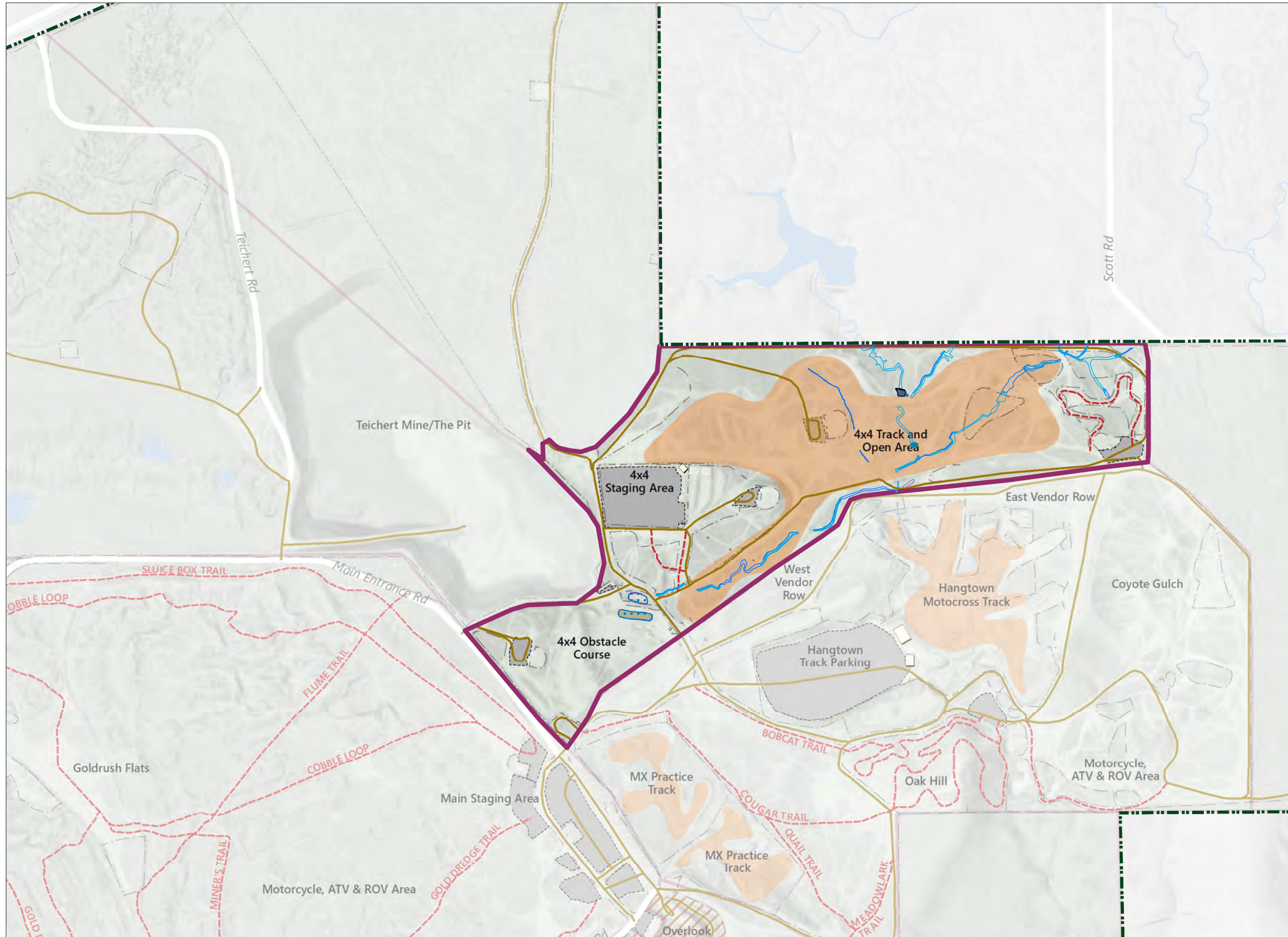
- Ephemeral Drainage
- Seasonal Drainage
- Intermittent Stream/Drainage
- Sediment Basin
- Ponds
- Marsh
- Seasonal Wetland
- Vernal Pool

ESRI World Hillshade
20210027.02 GIS 012-3

Sources: Data received from CA State Parks in 2023

7/24/2023

DRAFT

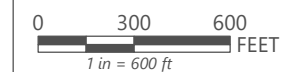
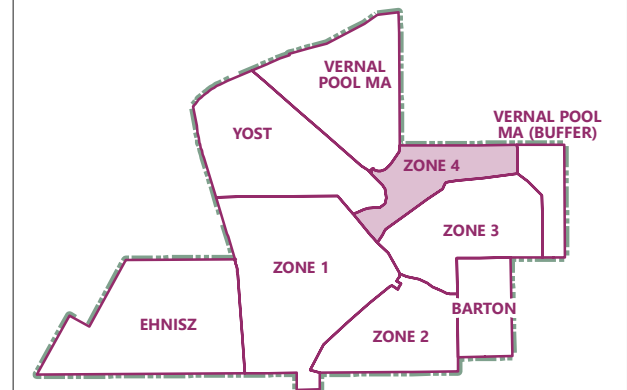


PRAIRIE CITY

STATE VEHICULAR RECREATION AREA

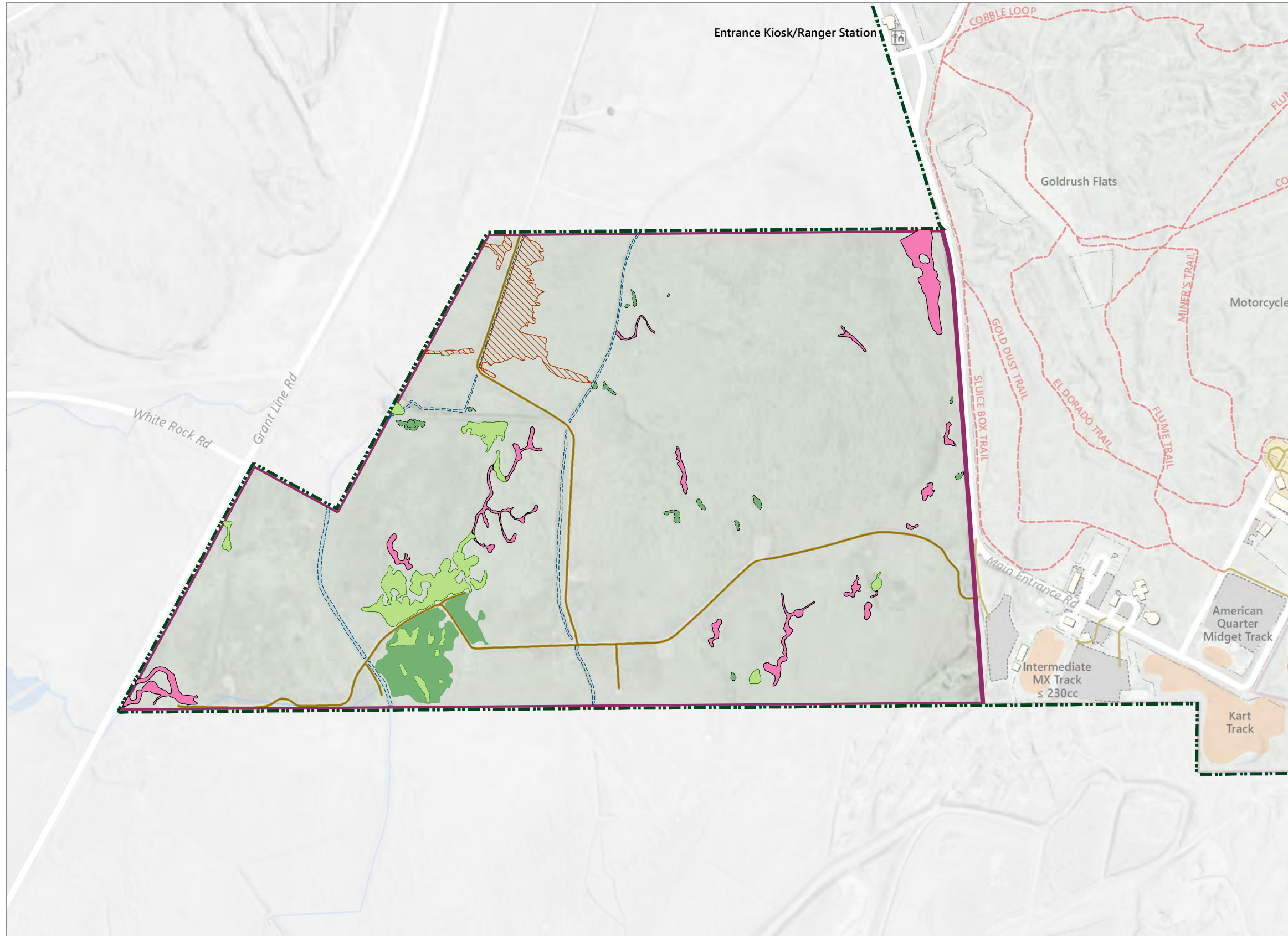
WETLANDS ZONE 4

- Park Boundary
- Management Zone 4
- Other Management Zone
- Gate
- Building
- Maintained Tracks Area
- Trail
- Dirt/Gravel Road
- Paved Road
- Fence
- Waterbodies/waterways
- Parking Area
- Area Closed to the Public
- Wetland Type**
- Ephemeral Drainage
- Seasonal Drainage
- Intermittent Artificial Pond
- Artificial Pond
- Sediment Basin
- Marsh
- Wetlands
- Obstacle Course/Other Constructed Feature



ESRI World Hillshade
20210027.02 GIS 012-4

Sources: Data received from CA State Parks in 2023

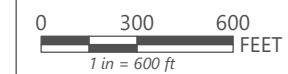
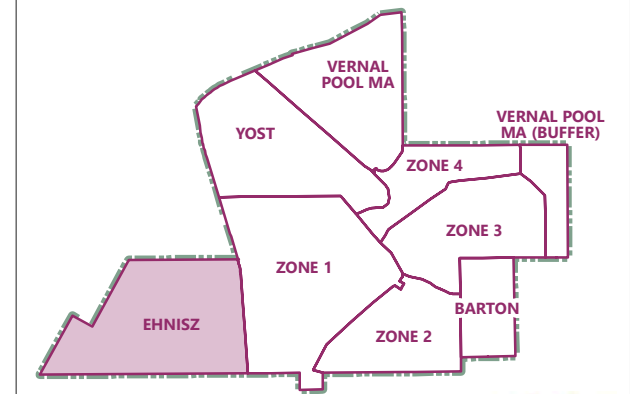


PRAIRIE CITY

STATE VEHICULAR RECREATION AREA

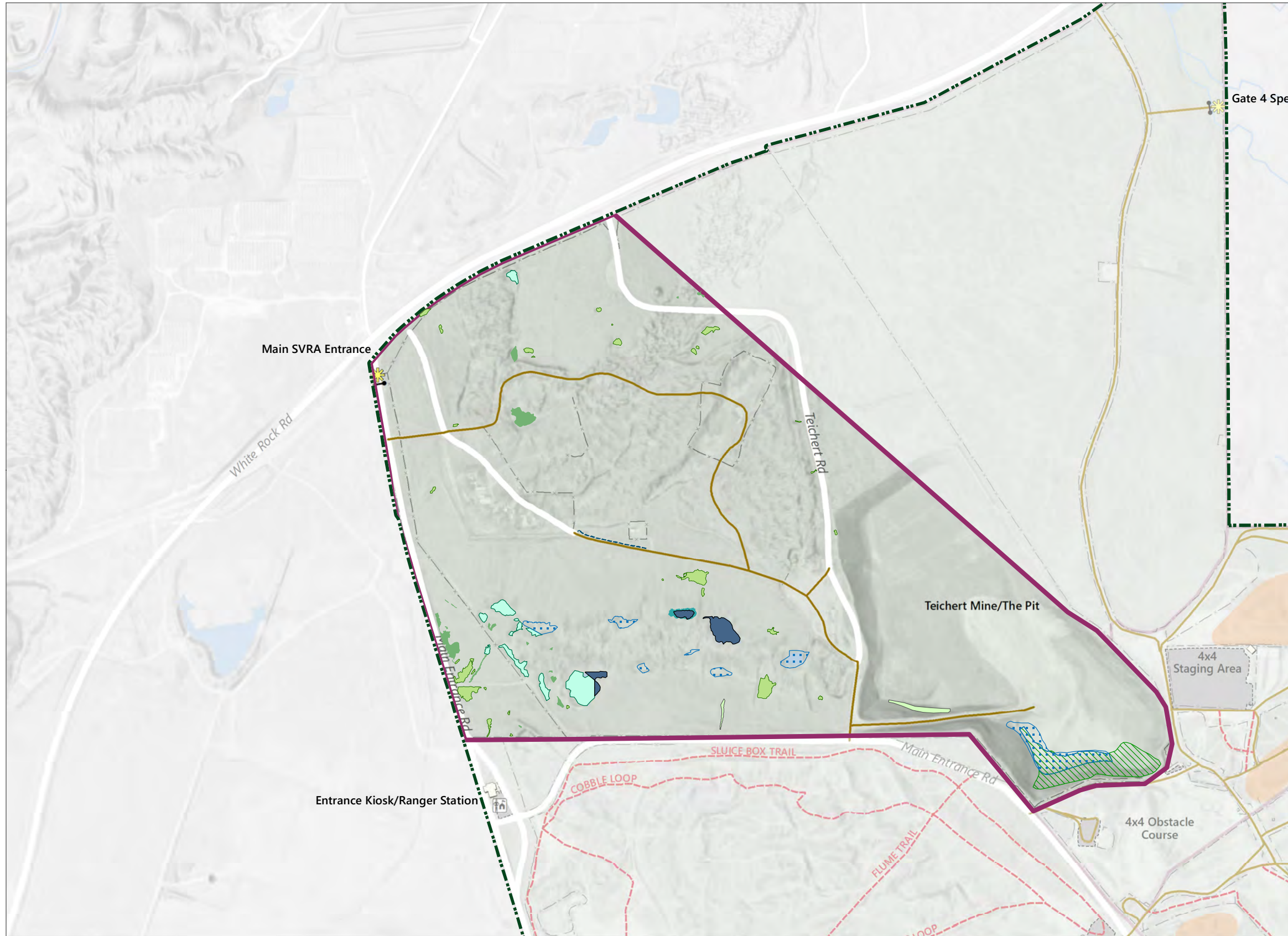
WETLANDS EHNISZ

- Park Boundary
- Ehnisz Management Zone
- Other Management Zone
- Ranger Station
- Gate
- Building
- Maintained Tracks Area
- Environmental Training Center
- Trail
- Dirt/Gravel Road
- Paved Road
- Fence
- Waterbodies/waterways
- Parking Area
- Wetland Type**
- Roadside/Irrigation Ditch
- Problematic Farmed Wetland Area
- Seasonal Wetland Swale
- Seasonal Wetland
- Seasonal Wetland Depression
- Vernal Pool



ESRI World Hillshade
20210027.02 GIS 012-5

Sources: Data received from CA State Parks in 2023



PRAIRIE CITY

STATE VEHICULAR RECREATION AREA

WETLANDS YOST

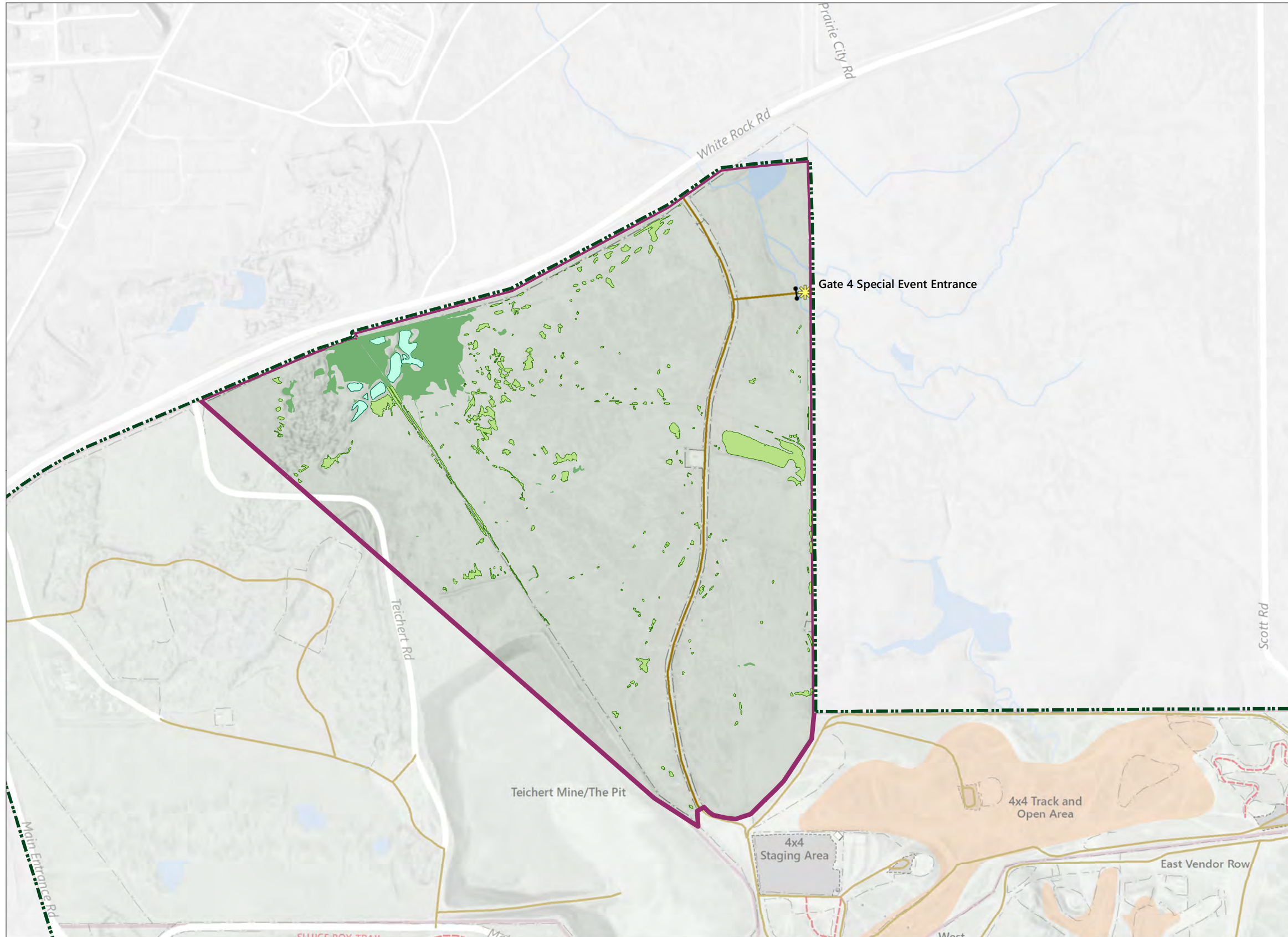
- Park Boundary
- Yost Management Zone
- Other Management Zone
- Ranger Station
- Park Entrance
- Gate
- Building
- Maintained Tracks Area
- Trail
- Dirt/Gravel Road
- Paved Road
- Fence
- Waterbodies/waterways
- Parking Area

Wetland Type

- Roadside/Irrigation Ditch
- Intermittent Artificial Pond
- Artificial Pond
- Riparian Wetland
- Seasonal Wetland
- Vernal Pool
- Vernal Swale
- Palustrine Emergent
- Emergent Wetland Fringe

ESRI World Hillshade
20210027.02 GIS 012-6

Sources: Data received from CA State Parks in 2023



PRAIRIE CITY STATE VEHICULAR RECREATION AREA

WETLANDS VERNAL POOL MA

- Park Boundary
- Vernal Pool MA Management Zone
- Other Management Zone
- Park Entrance
- Gate
- Building
- Maintained Tracks Area
- Trail
- Dirt/Gravel Road
- Paved Road
- Fence
- Waterbodies/waterways
- Parking Area

Wetland Type

- Seasonal Wetland
- Vernal Pool
- Palustrine Emergent

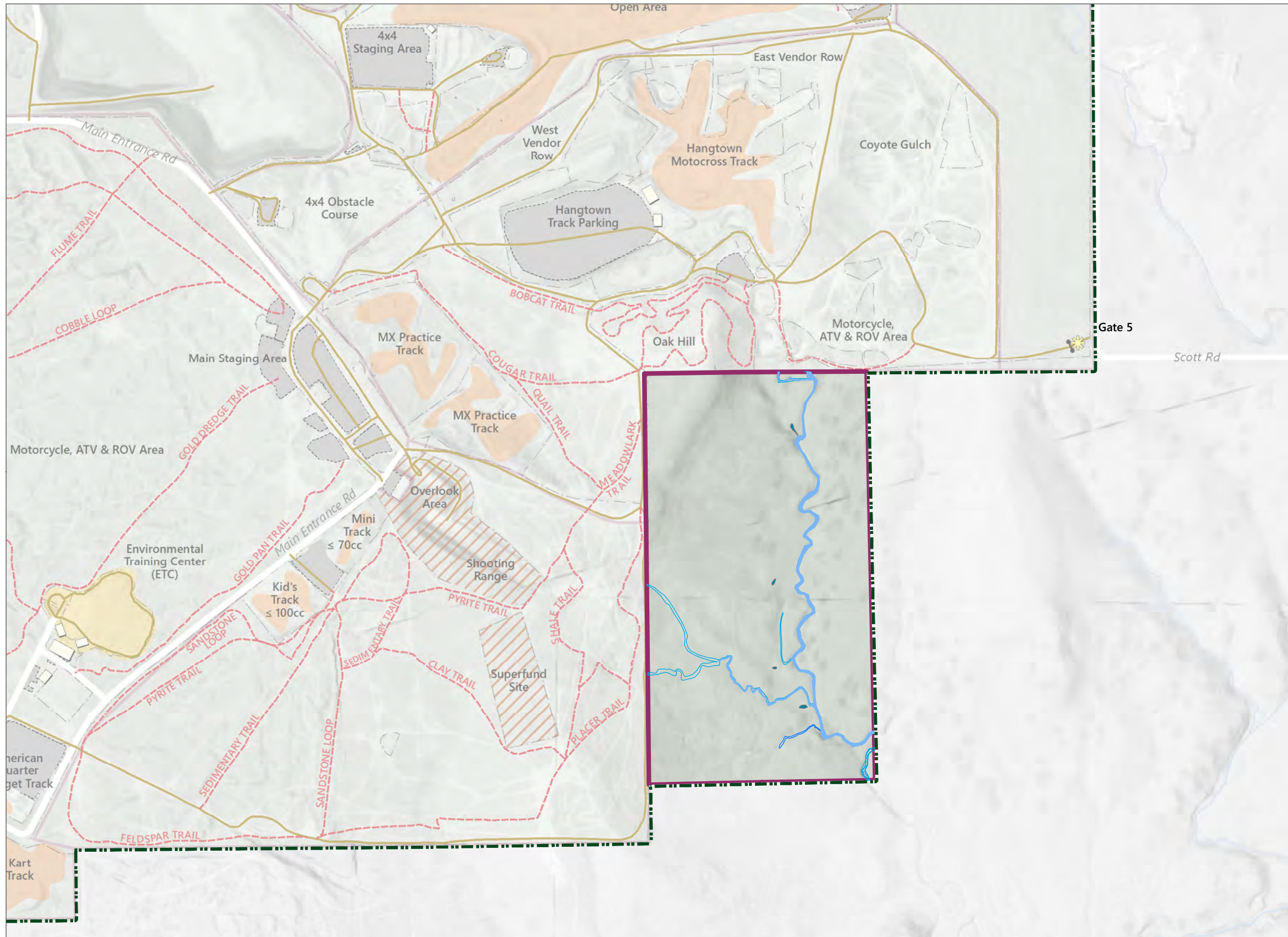
0 300 600 FEET
1 in = 600 ft

ESRI World Hillshade
20210027.02 GIS 012-7

Sources: Data received from CA State Parks in 2023

7/24/2023

DRAFT

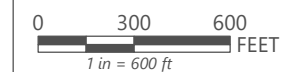
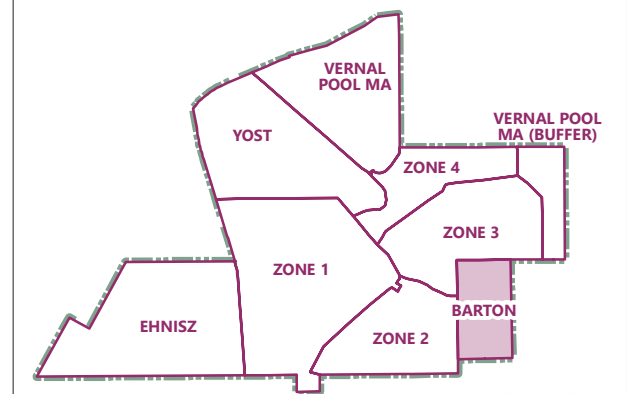


PRAIRIE CITY

STATE VEHICULAR RECREATION AREA

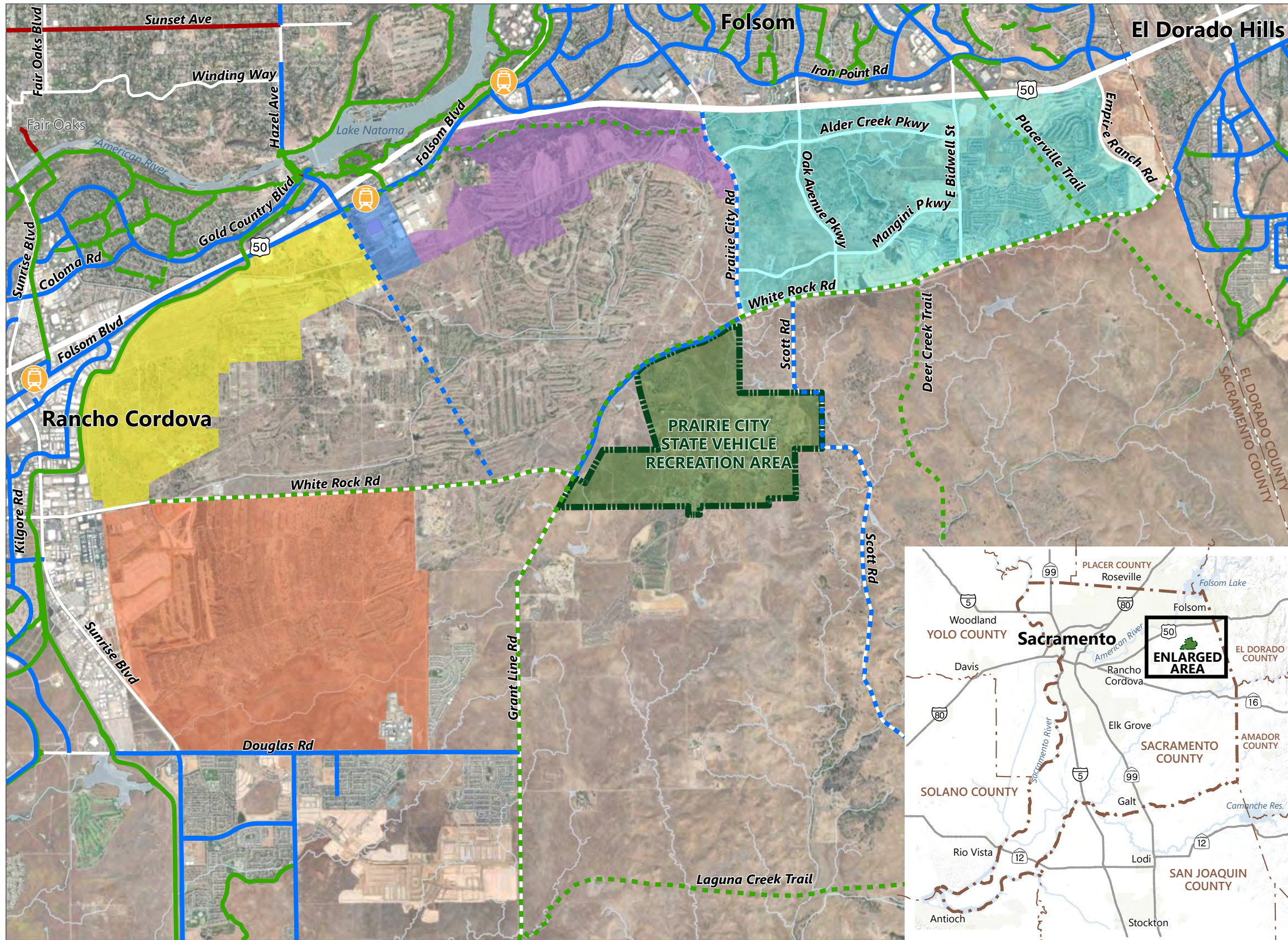
WETLANDS BARTON

- Park Boundary
- Barton Management Zone
- Other Management Zone
- Park Entrance
- Gate
- Building
- Maintained Tracks Area
- Environmental Training Center
- Trail
- Dirt/Gravel Road
- Paved Road
- Fence
- Waterbodies/waterways
- Parking Area
- Area Closed to the Public
- Wetland Type**
- Ephemeral Drainage
- Seasonal Drainage
- Intermittent Stream/Drainage
- Wetlands



ESRI World Hillshade
20210027.02 GIS 012-8

Sources: Data received from CA State Parks in 2023



PRAIRIE CITY

STATE VEHICULAR RECREATION AREA

REGIONAL LOCATION

- Park Boundary
- County Line
- Waterways/Waterbodies
- Paved Road
- Sacramento Regional Transit Light Rail Station

Planned Development

- Glenborough at Easton
- Easton Place
- Westborough I & II
- Rio Del Oro
- Folsom Ranch

Existing Bike Facilities

- Class I - Multi-use Path
- Class II - Bike Lane
- Class III - Bike Route

Planned Bike Facilities

- Class I - Multi-use Path
- Class II - Bike Lane

SACRAMENTO COUNTY

CALIFORNIA

0 2,500 5,000 FEET
1 in = 5,000 ft

ESRI World Imagery
20210027.02 GIS 014

Sources: Data received from CA State Parks in 2023
Planned bike facilities identified in the Sacramento County Active Transportation Plan, 2022